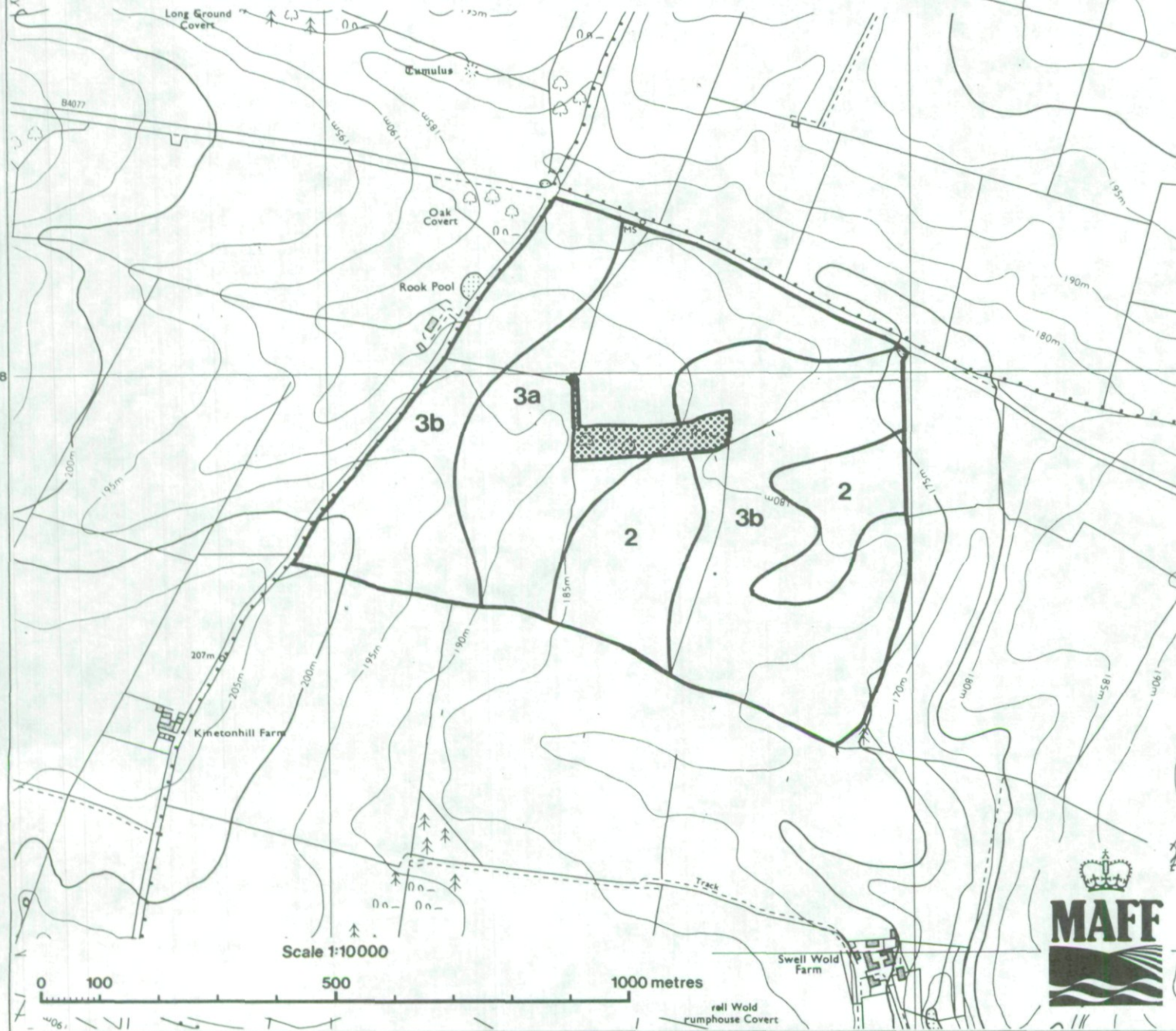


Fox Farm, Upper Swell, Gloucestershire




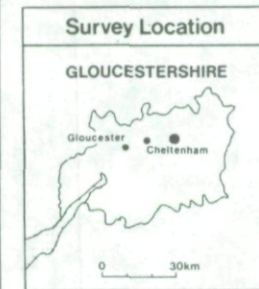
Ministry of Agriculture, Fisheries and Food Agricultural Land Classification

Agricultural Land			
ALC grade	Agricultural land quality	Degree of limitation	
Grade 1	* Excellent	None or very minor	
Grade 2	2 Very good	Minor	
Grade 3a	3a Good	Moderate	
Grade 3b	3b Moderate	Moderate to severe	
Grade 4	* Poor	Severe	
Grade 5	* Very poor	Very severe	

Other Land Categories			
Urban	*	Agricultural buildings	*
Non-agricultural	▨	Open water	*
Woodland	*W	Not surveyed	*

*Grade/Category not present within survey area

Further details contained in revised Agricultural Land Classification, M.A.F.F. 1988



The information is accurate at the base map scale but any enlargement would be misleading.

Reproduction in whole or in part by any means is prohibited without the prior permission of M.A.F.F.

Surveyed by the Resource Planning Group Oct. 1990. Map produced by the Cartographic Unit, Farm and Countryside Service, M.A.F.F. Bristol. Ref. no. B1/90

Based upon the 1981 Ordnance Survey 1:10,000 map with the permission of The Controller of Her Majesty's Stationery Office. Crown Copyright Reserved.

Crown Copyright Reserved 1990.



