

KENT MINERALS PLAN

SITE 7: Spring Wood Charing Heath

Agricultural Land Classification

Agricultural Land		
Agricultural Grades	Agricultural Limitations	
<input type="checkbox"/> Not present	Grade 1	Very minor or no limitations
<input type="checkbox"/> Not present	Grade 2	Minor limitations
<input type="checkbox"/> Not present	Grade 3a	Minor to moderate limitations
<input type="checkbox"/> Not present	Grade 3b	Moderate limitations
<input checked="" type="checkbox"/>	Grade 3c	Moderate to severe limitations
<input type="checkbox"/> Not present	Grade 4	Severe limitations
<input type="checkbox"/> Not present	Grade 5	Very severe limitations

Non-Agricultural Land	
<input type="checkbox"/> Not present	Land predominantly in urban use.
<input checked="" type="checkbox"/>	Other land primarily in non-agricultural use.
<input type="checkbox"/> Not present	Areas not surveyed.

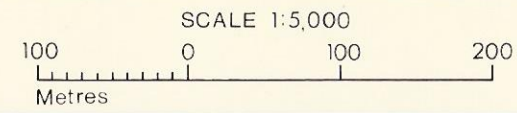
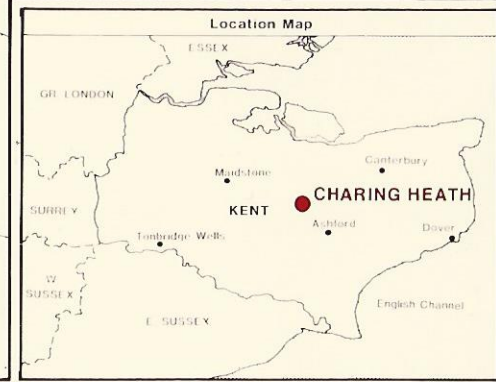
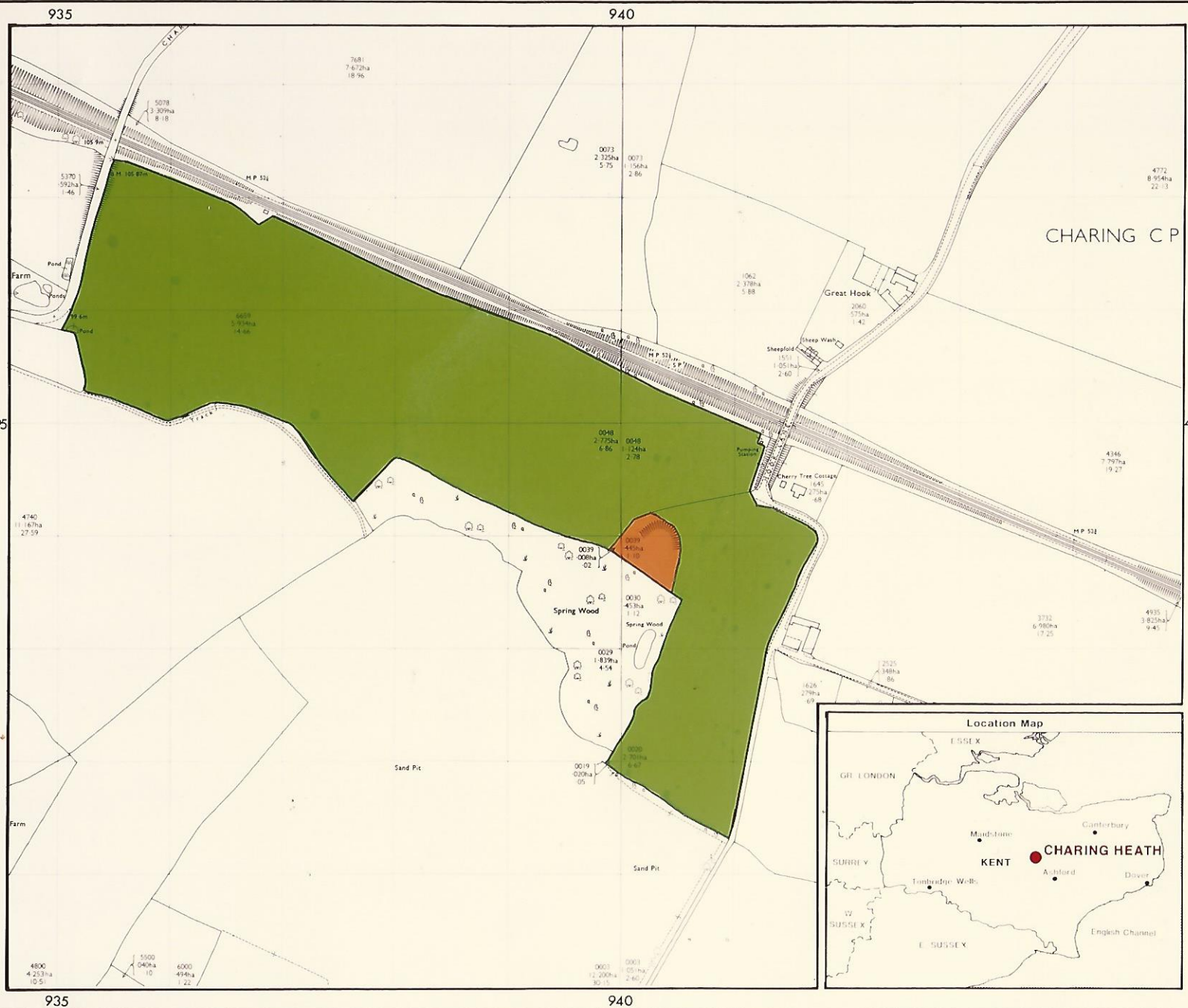
MAFF Technical Reports 11 and 11/1 provide further information.

Statistics	
Percentage of Agricultural Land	Area of site..... 12.95ha
<input checked="" type="checkbox"/> 100%	Land in Agricultural Use..... 98%
	1 Agricultural Land..... 100%
	2 Agricultural Buildings..... 0%
	Land in Non Agricultural use..... 2%
	1 Land in Urban Use..... 0%
	2 Other Non Agricultural Land..... 100%
	3 Land not surveyed..... 0%
Agricultural Land area	12.7ha

Map produced by the Cartographic Unit from information compiled by the Resource Planning Group, Farm and Countryside Service, Reading R. O.
 Surveyed 3/89 Project Number 32.7187
 Ordnance Survey maps reproduced with the sanction of the Controller H.M.S.O.
 © Crown Copyright Reserved.

SOURCE MAPS

TQ 9349
9449



KENT MINERALS PLAN

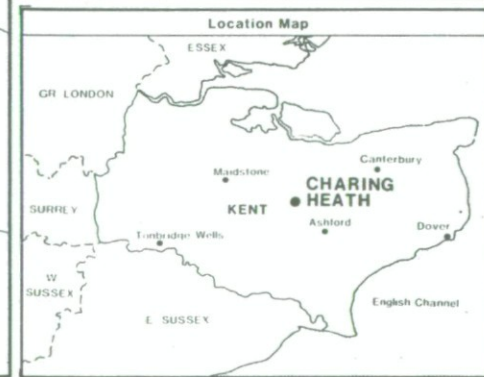
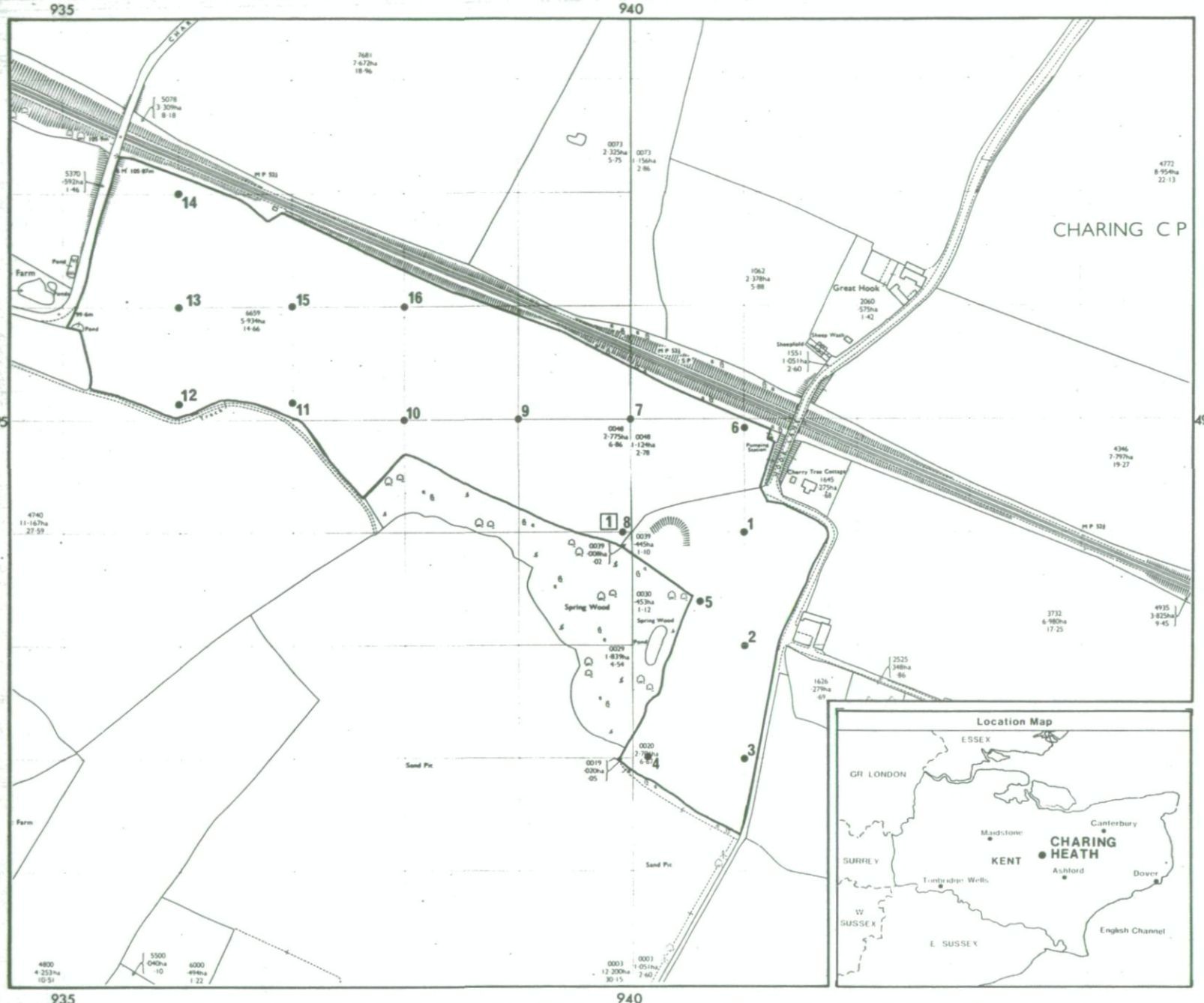
SITE 7:

Spring Wood, Charing Heath

Location of Auger Borings

● Auger boring

□ Profile pit



Map produced by the Cartographic Unit from information compiled by the Resource Planning Group, Farm and Countryside Service, Reading R O. Surveyed 3/89 Project Number 32,7/87 Ordnance Survey maps reproduced with the sanction of the Controller H.M.S.O. © Crown Copyright Reserved.	SOURCE MAPS
	TQ 9349 9449

