






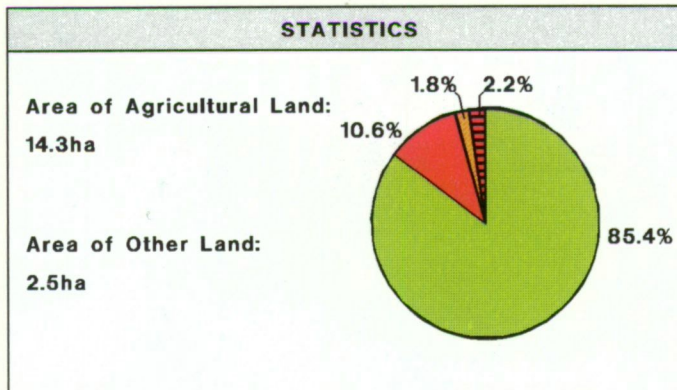







HAIGH HALL FARM, TINGLEY

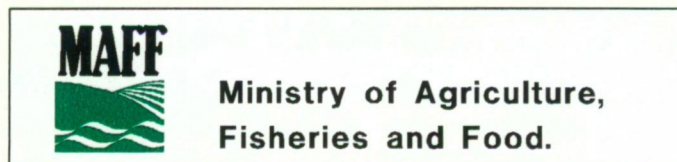
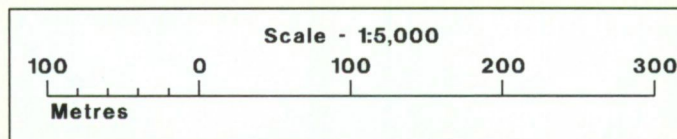
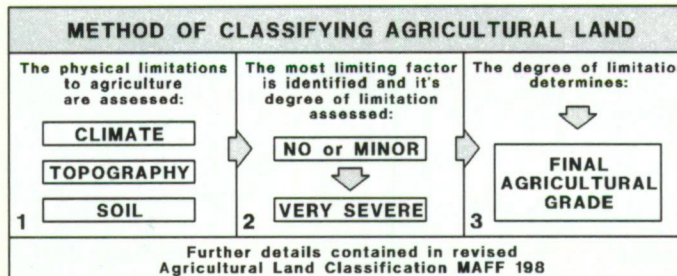
Proposed Opencast Coal Site

Agricultural Land Classification

AGRICULTURAL LAND			
Agricultural Grades	Agricultural Land Quality	Area within the site (ha)	
Grade 1	Excellent	NIL	
Grade 2	Very Good	NIL	
Grade 3	Good	NIL	 Sub-Grade 3a
			 Sub-Grade 3b
Grade 4	Moderate	14.3	
Grade 5	Poor	NIL	
	Very Poor	NIL	



LAND IN OTHER CATEGORIES		
		Area within the site (ha)
Urban Including housing, industry, commerce, derelict land, sports facilities, transpo		1.8
Non-agricultural Including golf courses, parks, sports fields, allotments, airfields		0.3
Woodland Farm woodland	F	NIL
	C	NIL
Agricultural buildings Including glasshouses		0.4
Open water		NIL
Land not surveyed		NIL



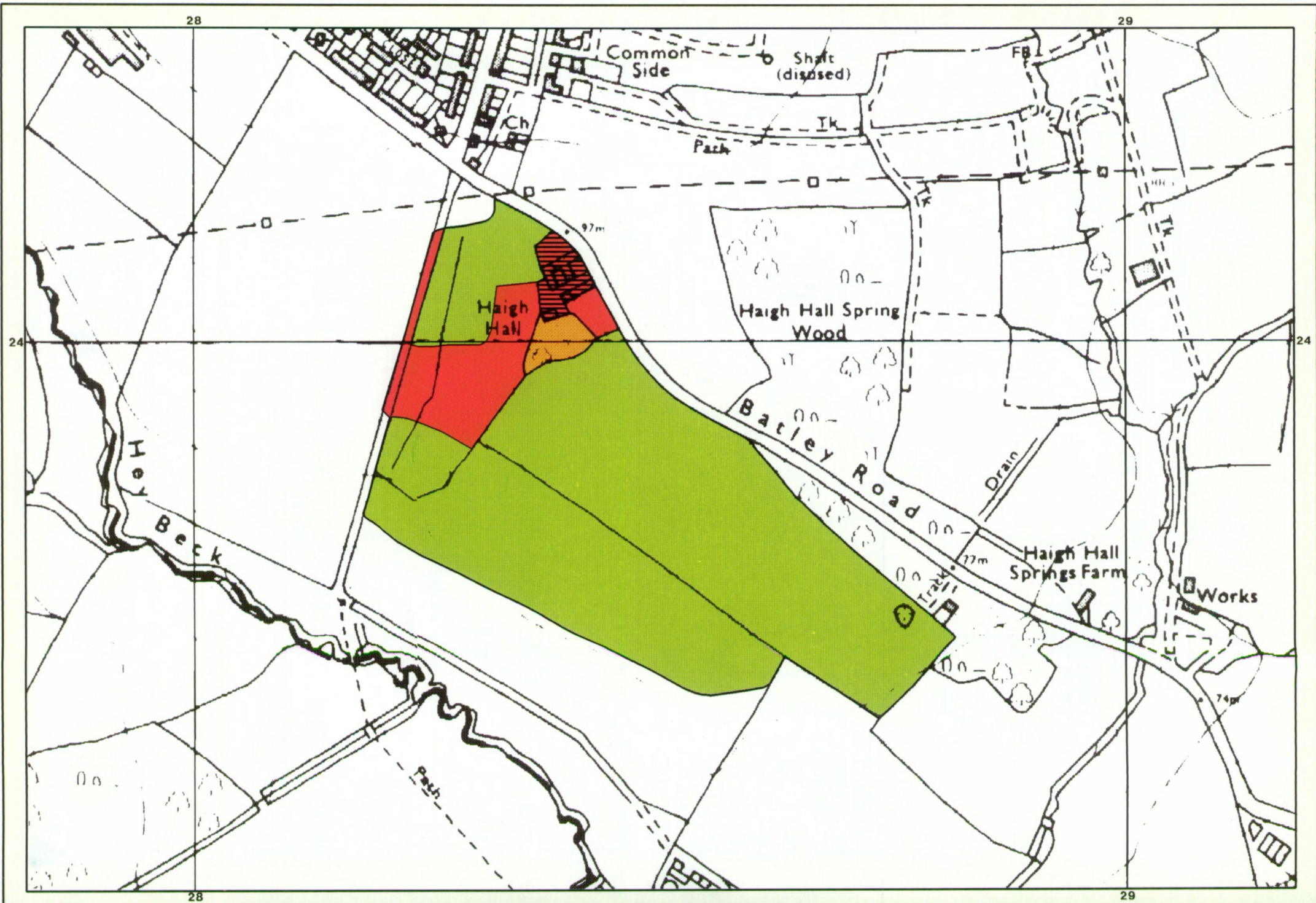
Information compiled by Resource Planning Group. Farm and Countryside Service, Leeds R.O.
Map produced by Resource Planning Cartographic Unit. Project Number 111\91

Ordnance Survey maps reproduced with the permission of the Controller, H.M.S.O.

© Crown Copyright Reserved 1992

SOURCE MAPS

1:10,000
SE 22 SE



3b 13.04 87.2%
urb. 1.52 10.2
NA 0.40 2.6
Total 14.96 ha

100m Path

97m

HAIGH HALL FARM
ALC 11191 SE 22 SE
14.96 ha.

88m

Haigh
Hall

Haigh Hall Spring
Wood

URBANC

Batley Road

Drain

Haigh Hall
Springs Farm

77m

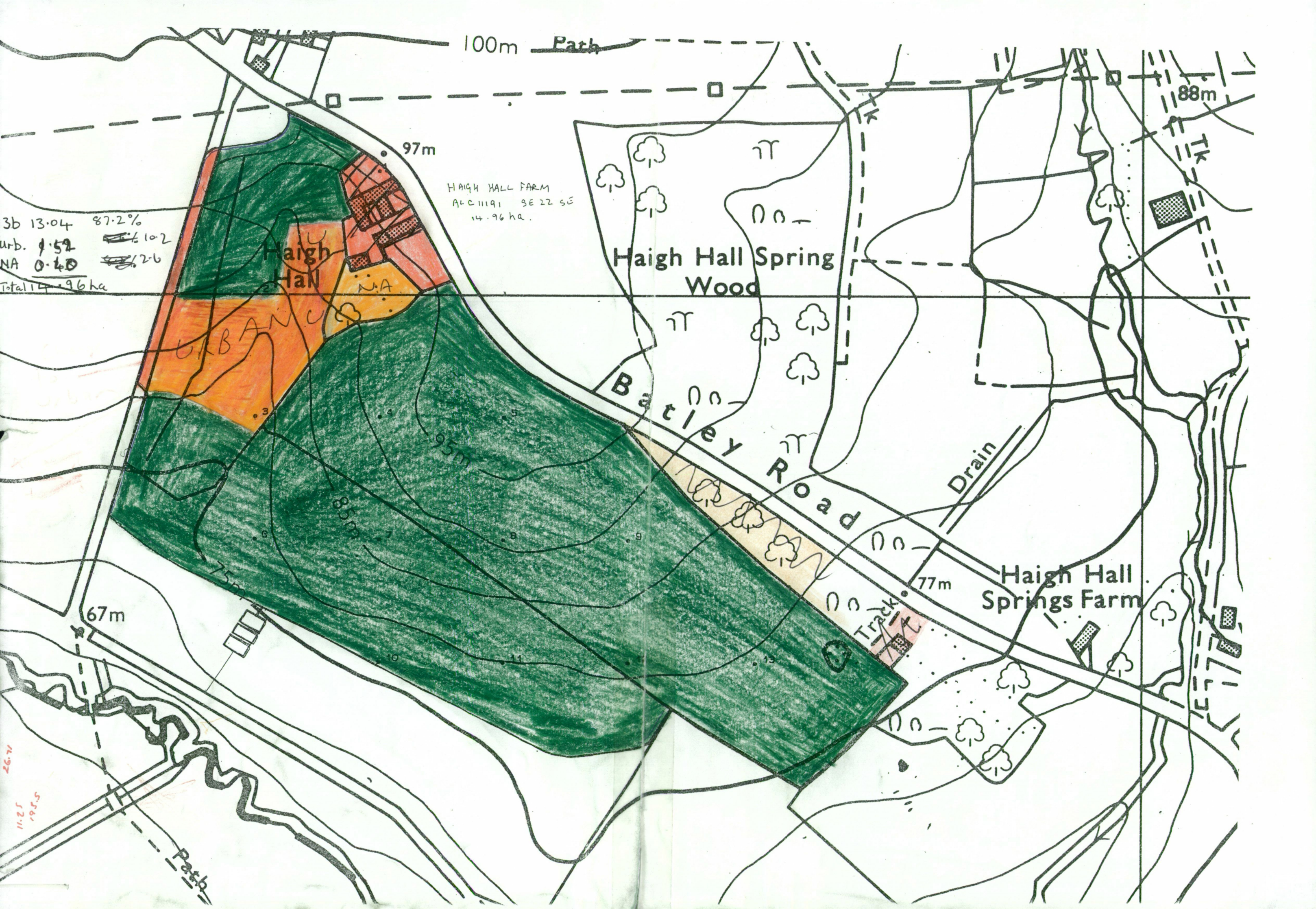
67m

95m

85m

17.97
5.58
1.21

Path



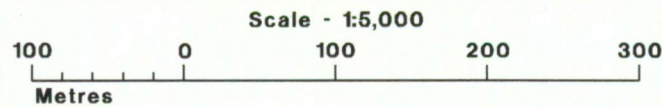
HAIGH HALL FARM, TINGLEY

Proposed Opencast Coal Site

Agricultural Land Classification

Topsoil Resource Map

Unit	Soil Texture	Min	Median	Max	Area (ha)	Volume* (000m ³)
T1	Heavy	25	25	35	14.6	36.5




No Soil Resources



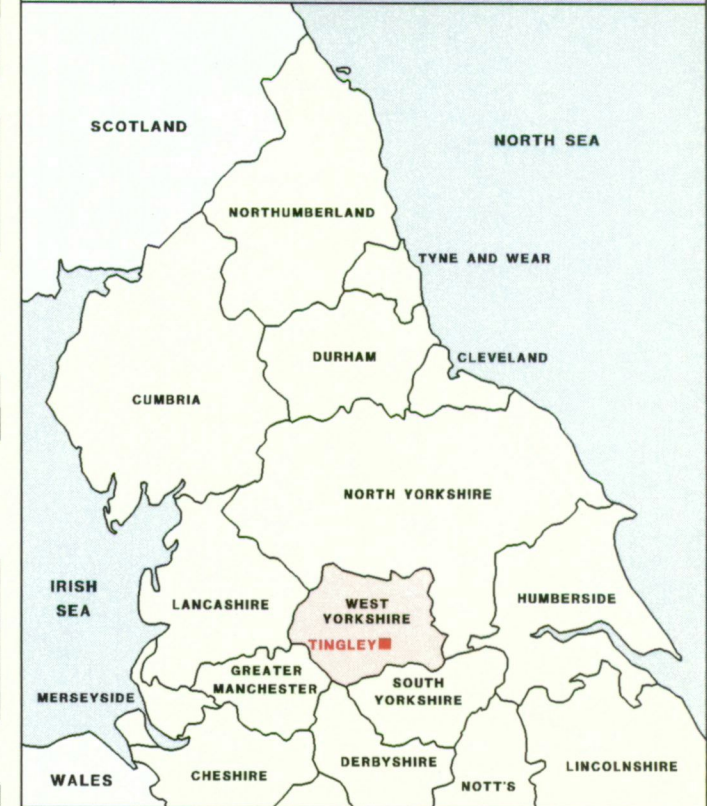
Ministry of Agriculture,
Fisheries and Food.

* Volume at Median Soil Thickness

Diagrammatic Section across Site



SITE LOCATION



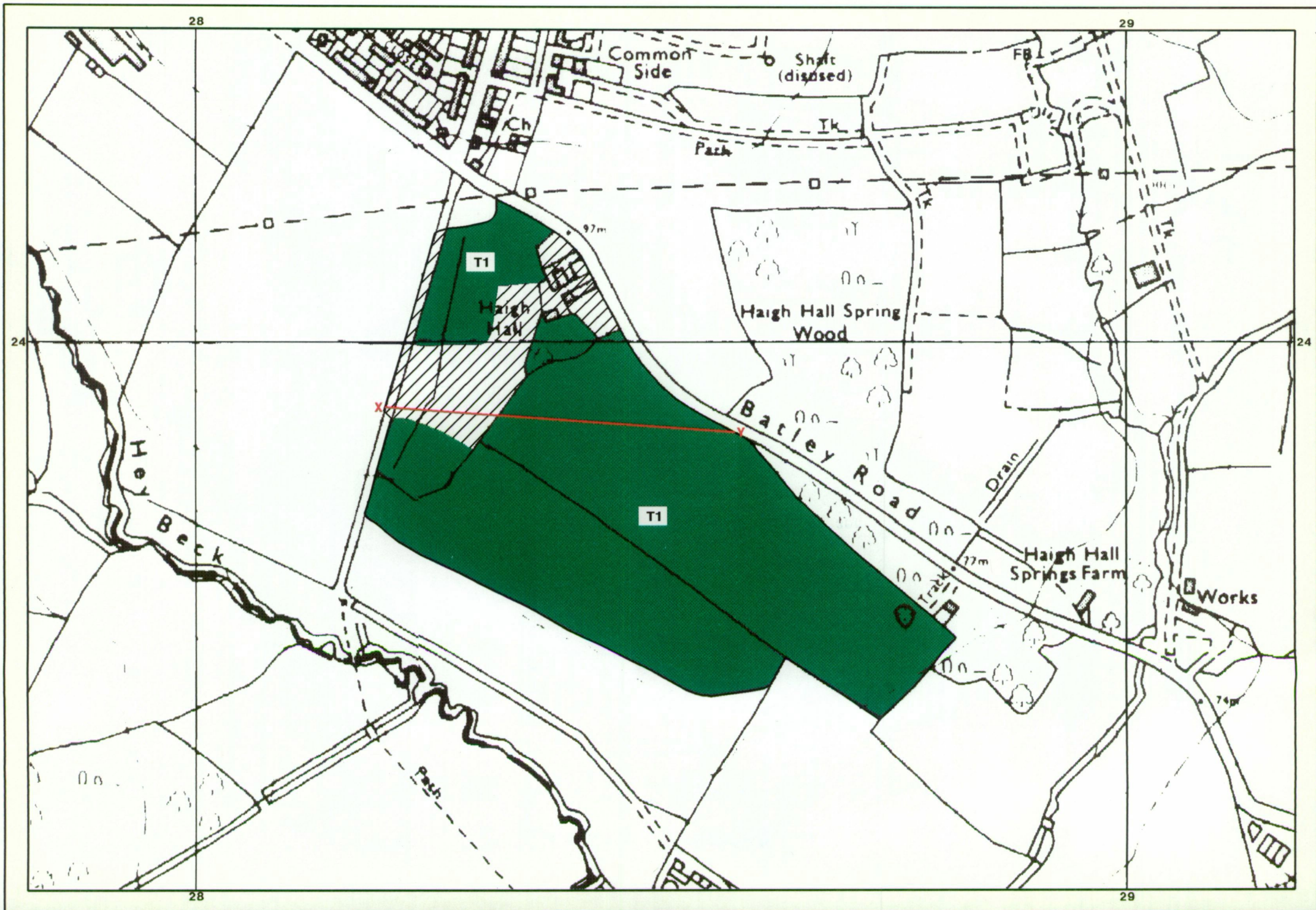
Information compiled by Resource Planning Group.
Farm and Countryside Service, Leeds R.O.
Map produced by Resource Planning Cartographic
Unit. Project Number 111\91

Ordnance Survey maps reproduced with the
permission of the Controller, H.M.S.O.

© Crown Copyright Reserved 1992

SOURCE MAPS

1:10,000
SE 22 SE



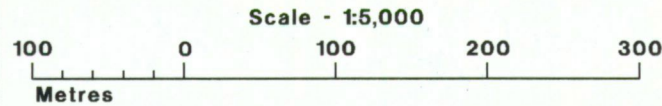
HAIGH HALL FARM, TINGLEY

Proposed Opencast Coal Site

Agricultural Land Classification

Subsoil Resource Map

Unit	Soil Texture	Mean Soil Thickness (cm)	Area (ha)	Volume (000m ³)
S1	Heavy	75	14.6	109.5

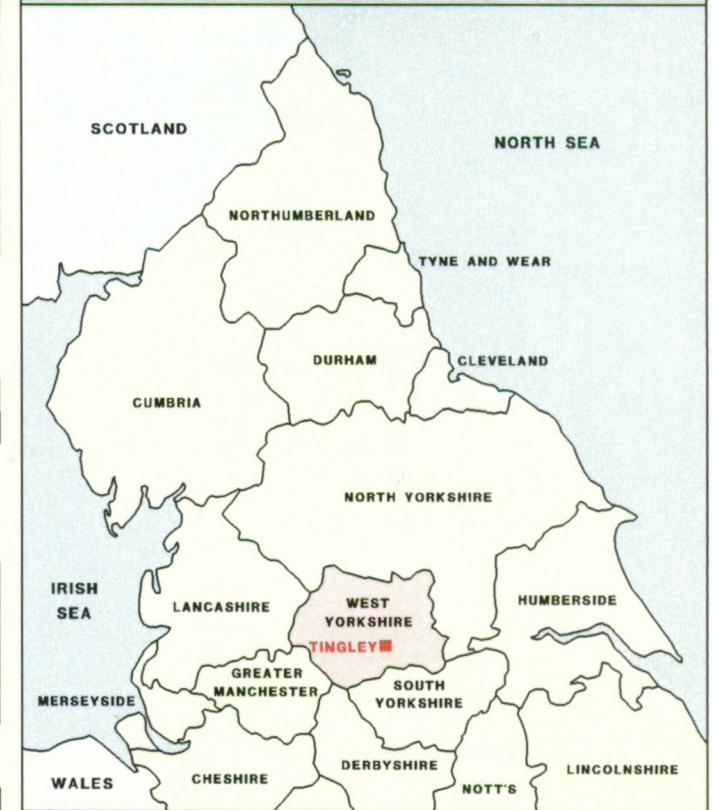


No Soil Resources




Ministry of Agriculture,
Fisheries and Food.

SITE LOCATION



Diagrammatic Section across Site



Information compiled by Resource Planning Group.
Farm and Countryside Service, Leeds R.O.
Map produced by Resource Planning Cartographic
Unit. Project Number 111\91
Ordnance Survey maps reproduced with the
permission of the Controller, H.M.S.O.

© Crown Copyright Reserved 1992

SOURCE MAPS

1:10,000
SE 22 SE

