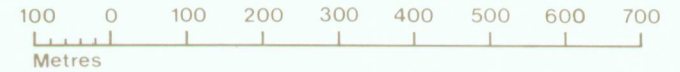


CARNABY INDUSTRIAL ESTATE BRIDLINGTON Proposed Extension

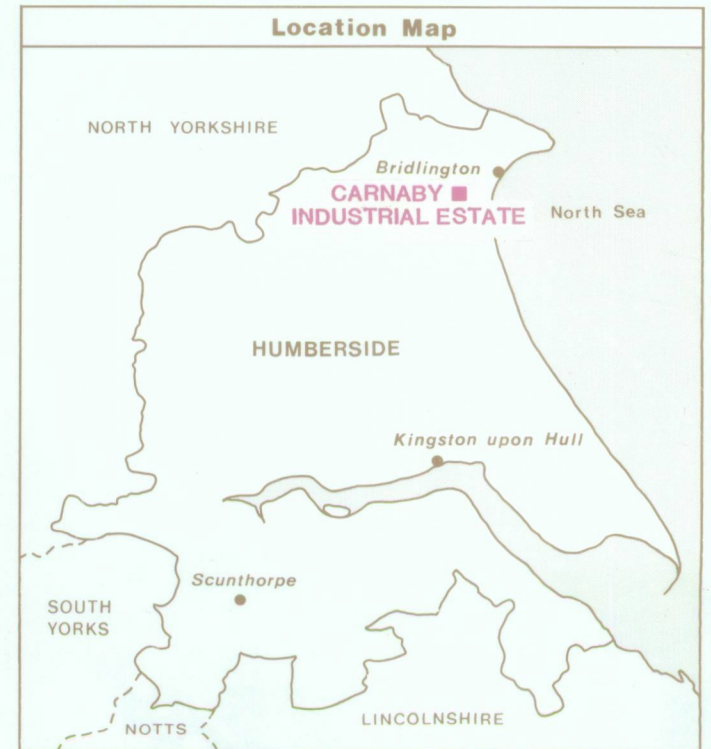
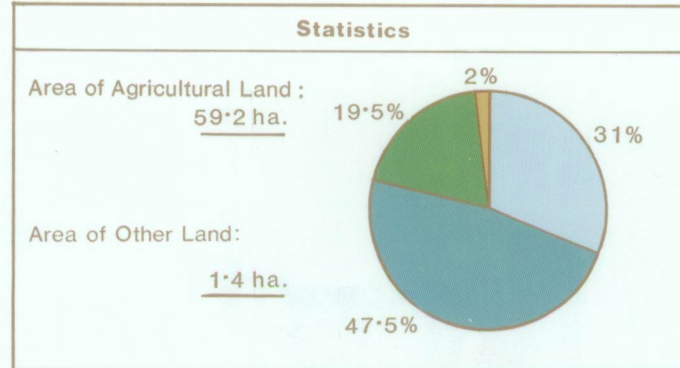
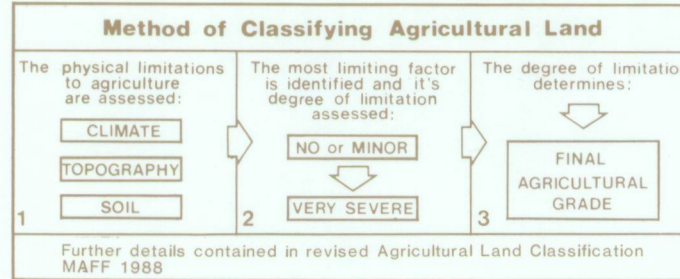
SCALE - 1:10,000



Agricultural Land Classification

Agricultural Land			
Agricultural Grades		Agricultural Land Quality	Area within the site (ha.)
Grade 1		Excellent	Nil
Grade 2		Very Good	18.6
Grade 3		Good	28.8
	Sub-Grade 3a		
Grade 3		Moderate	11.8
	Sub-Grade 3b		
Grade 4		Poor	Nil
Grade 5		Very Poor	Nil

Land in Other Categories		
		Area within the site (ha.)
Urban <i>Including housing industry, commerce, derelict land, sports facilities, transport.</i>		Nil
Non-agricultural <i>Including golf courses, parks, sports fields, allotments, airfields.</i>		1.4
Woodland <i>Farm woodland</i>		Nil
<i>Commercial woodland</i>		Nil
Agricultural buildings <i>Including glasshouses</i>		Nil
Open water		Nil
Land not surveyed		Nil



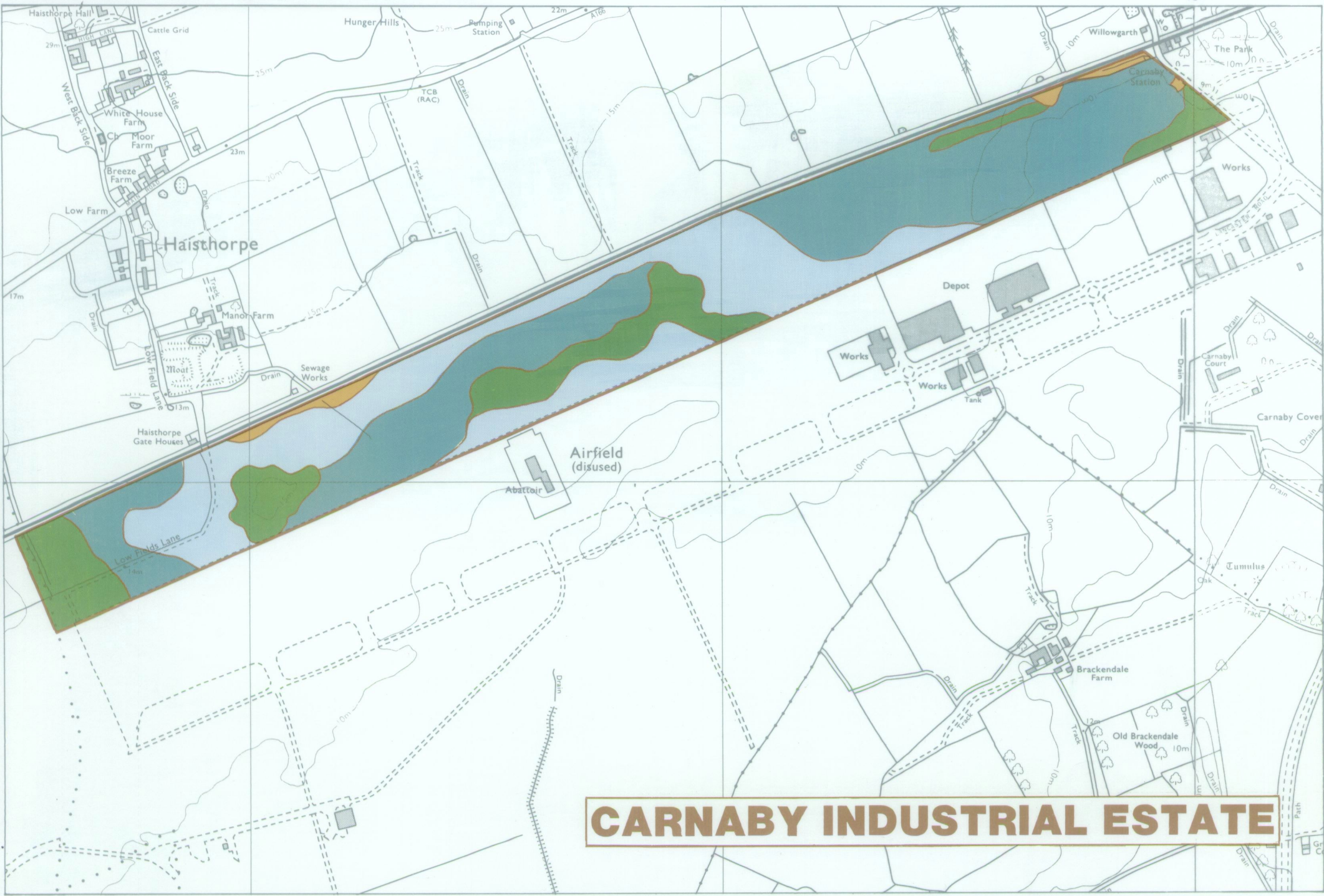
Ministry of Agriculture,
Fisheries and Food.

Information compiled by Resource Planning Group, Farm and Countryside Service, Leeds R.O.
Map produced by Resource Planning Cartographic Unit, Project Number 69/89
Ordnance Survey maps reproduced with the permission of the Controller, H.M.S.O.
© Crown Copyright Reserved 1989

SOURCE MAPS

1:10,000
TA 16 SW

TA 16 SE



CARNABY INDUSTRIAL ESTATE

