






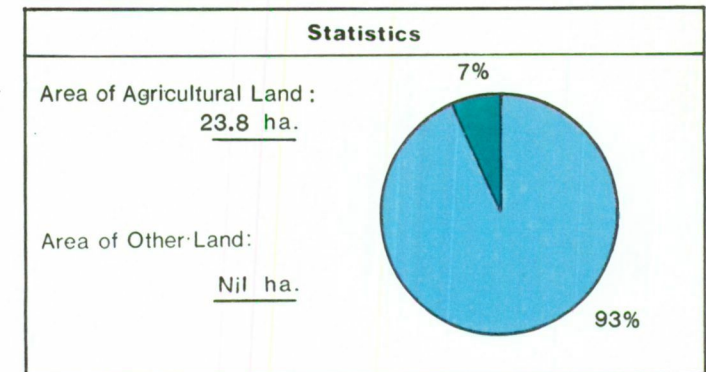
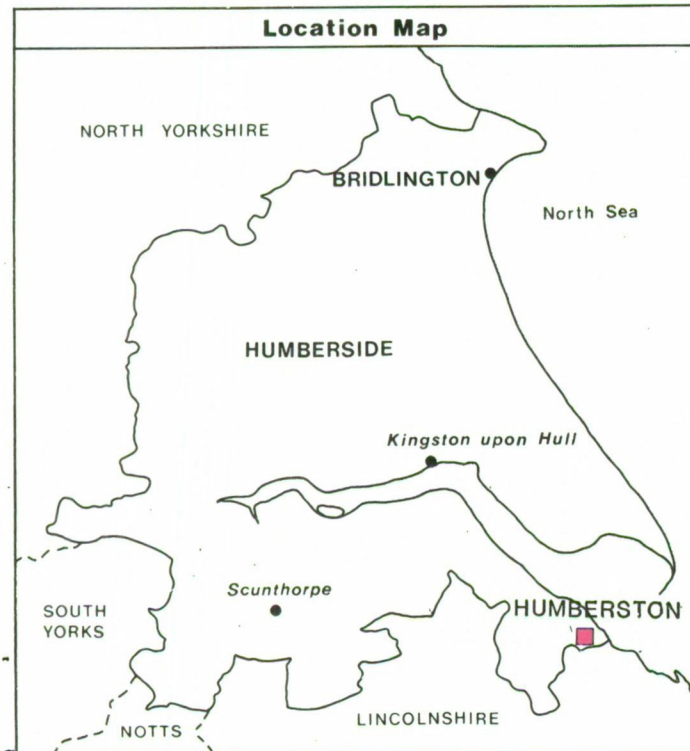
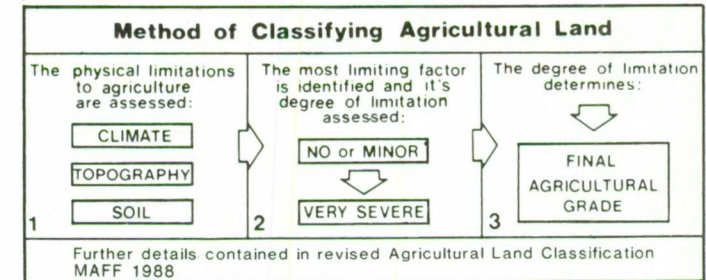
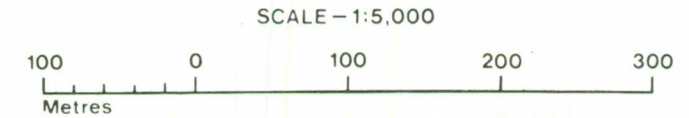


THORPE PARK, HUMBERSTON.

Caravan Park And Leisure Holiday Facilities.


Agricultural Land Classification

Agricultural Land			
Agricultural Grades	Agricultural Land Quality	Area within the site (ha.)	
Grade 1	Excellent	Nil	
Grade 2	Very Good	22.1	
Grade 3	Good	1.7	Sub-Grade 3a 
			Sub-Grade 3b 
Grade 4	Moderate	Nil	
Grade 5	Poor	Nil	
Grade 5	Very Poor	Nil	



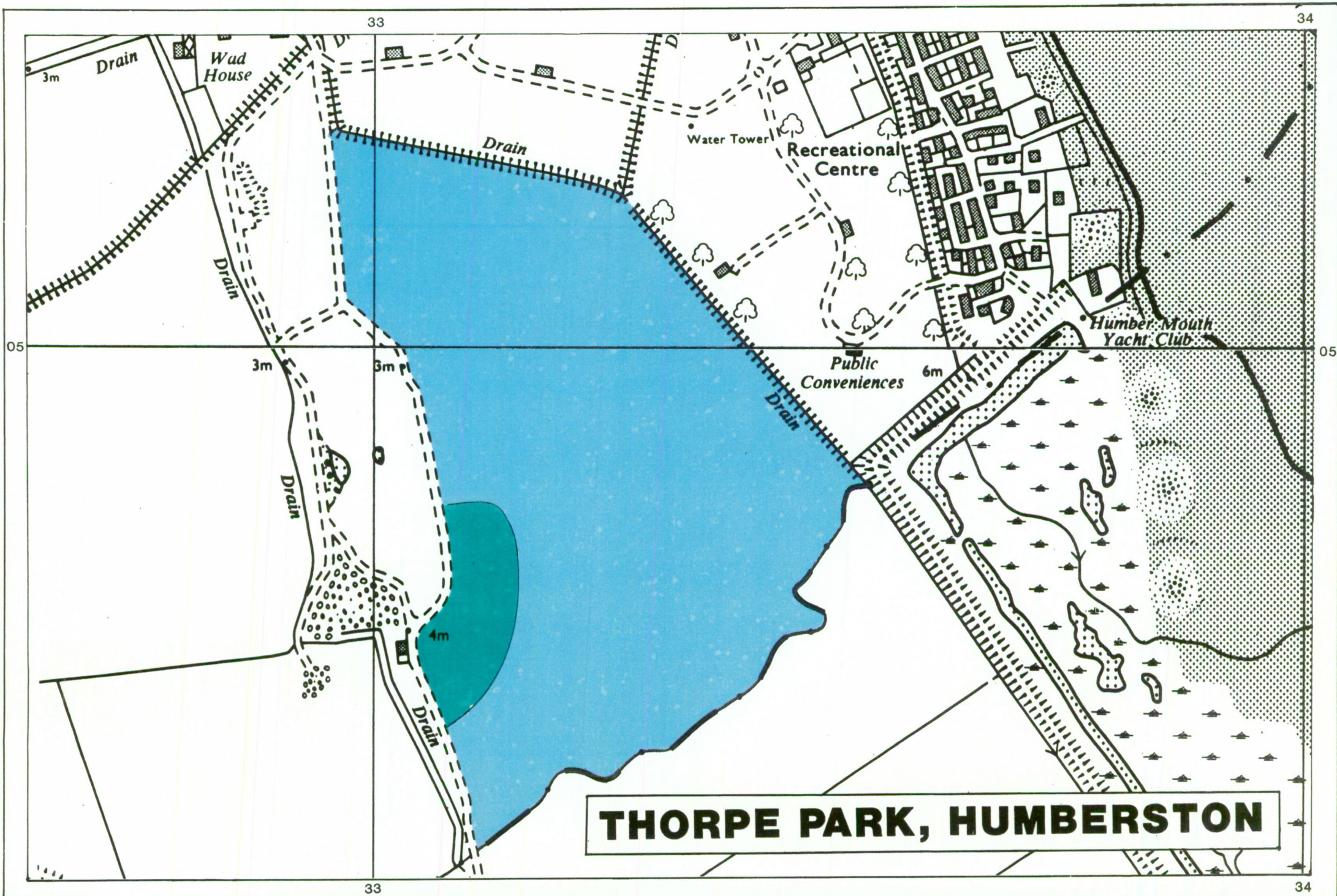
Land in Other Categories

	Area within the site (ha.)
Urban <i>Including housing, industry, commerce, derelict land, sports facilities, transport.</i>	Nil
Non-agricultural <i>Including golf courses, parks, sports fields, allotments, airfields.</i>	Nil
Woodland <i>Farm woodland</i>	Nil
<i>Commercial woodland</i>	Nil
Agricultural buildings <i>Including glasshouses</i>	Nil
Open water	Nil
Land not surveyed	Nil



Ministry of Agriculture,
Fisheries and Food.

Information compiled by Resource Planning Group, Farm and Countryside Service, Leeds R.O. Map produced by Resource Planning Cartographic Unit Project Number 37/92 Ordnance Survey maps reproduced with the permission of the Controller, H.M.S.O. © Crown Copyright Reserved 1992	SOURCE MAPS
	1:10,000
	TA 30 SW



THORPE PARK, HUMBERSTON

THORPE PARK, HUMBERSTONE
CARAVAN PARK / LEISURE FACILITIES

37/52

1:5000

TA 30 SW
NW

