
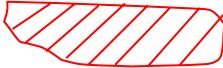



Appendix 1. Maps of foraging areas, flight routes and night roosts

These maps are reproduced from OS maps by English Nature with the permission of Ordnance Survey on behalf of The Controller of Her Majesty's Stationary Office, © Crown Copyright. All rights reserved. Unauthorised reproduction infringes Crown Copyright and may lead to prosecution or civil proceedings. Licence number: GD 272299.

1. Overall foraging area
2. River Dart SE of Buckfastleigh
3. Buckfastleigh & Hockmoor to Combe
4. Kings Wood
5. North of Buckfastleigh, Hembury Woods to Stoodley & Hockmoor to Combe
6. Hembury Woods to Stoodley & Hockmoor to Combe
7. North Buckfastleigh, Hembury Woods to Stoodley, Newbridge and River Dart to Gallant Le Bower & River Dart near Holne Park Lodge
8. Hockmoor to Combe, Holne and north & Newbridge and River Dart to Gallant Le Bower
9. Newbridge and River Dart to Gallant Le Bower & Poundsgate
10. River Dart at Dartmeet
11. Dunstone
12. River Dart at Dartmeet

Map key	
Foraging area/ flight routes	
Approximate foraging area (foraging site(s) within shaded area)	
Flight connections (route unknown)	
-	
Roosting sites are denoted with stars, and labelled with a number and name (exact location of Buckfastleigh roost is not shown for security reasons).	

Map 2 River Dart southeast of Buckfastleigh

