


Legend

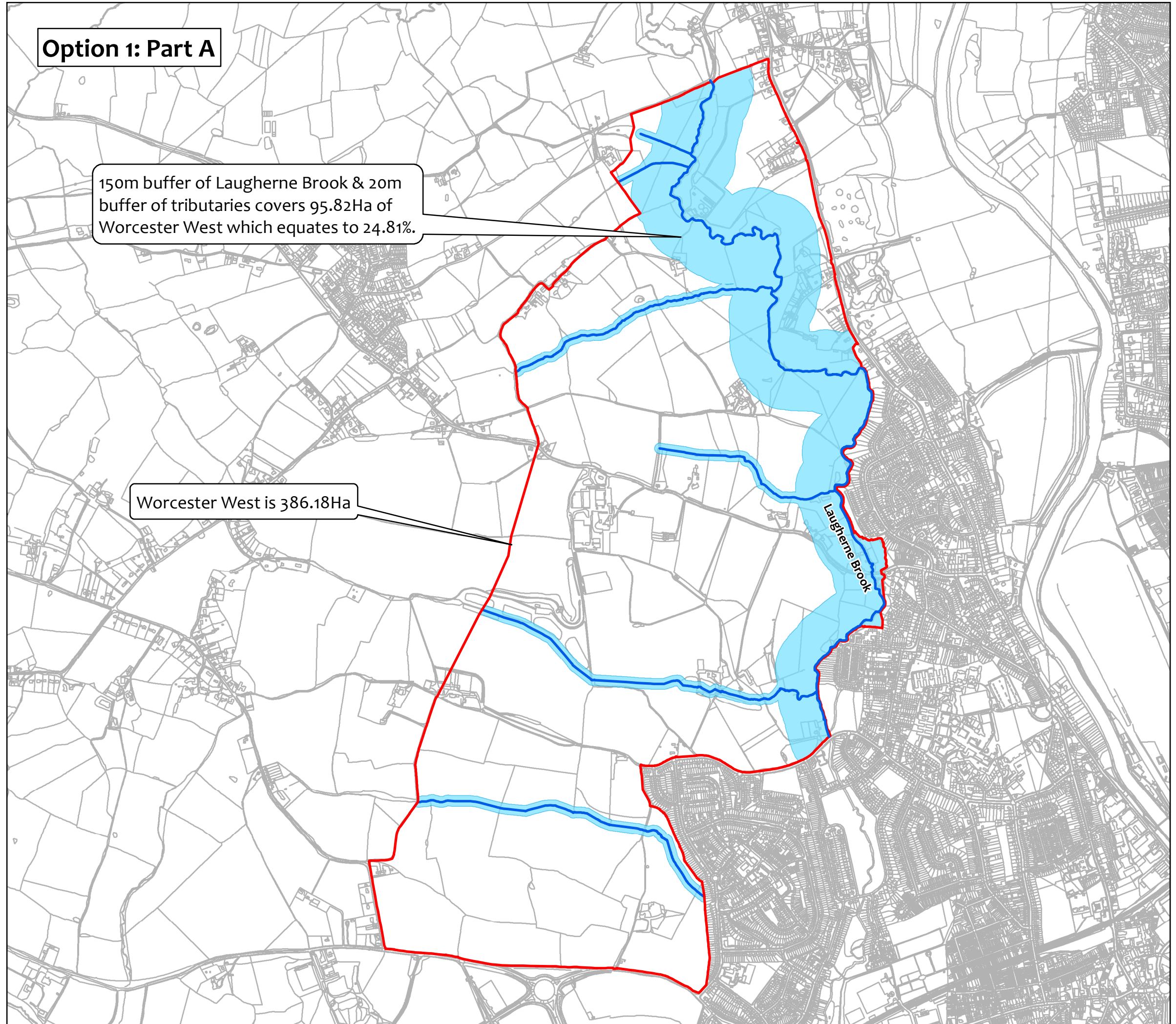
 Worcester West

 150m Buffer of
Laugherne Brook &
20m Buffer of Tributaries

Option 1: Part A

150m buffer of Laugherne Brook & 20m buffer of tributaries covers 95.82Ha of Worcester West which equates to 24.81%.

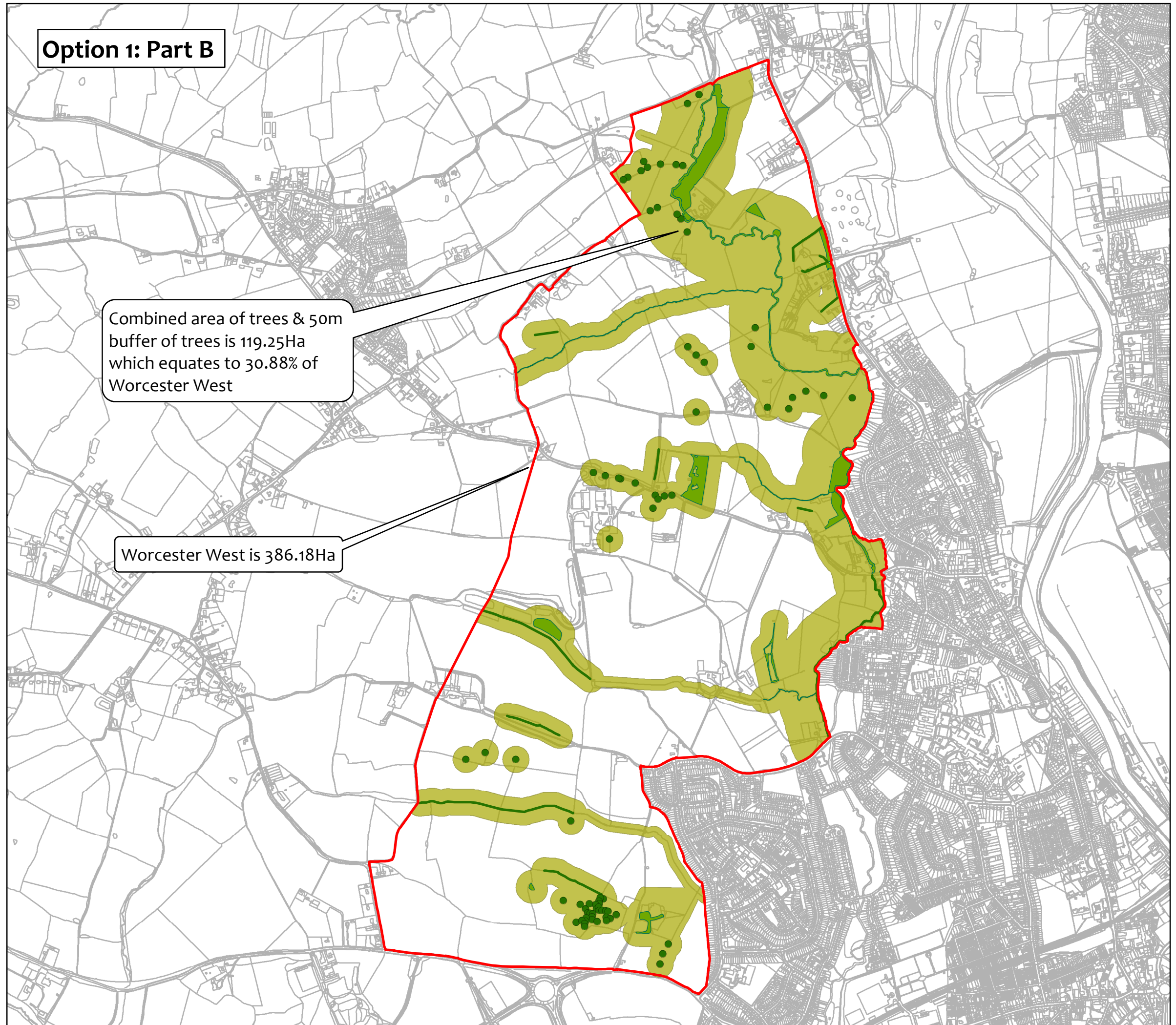
Worcester West is 386.18Ha






Legend

-  Worcester West
-  Tree - Single
-  Tree - Line/Hedge
-  Tree - Wooded Areas
-  50m Buffer of Trees & Woodlands

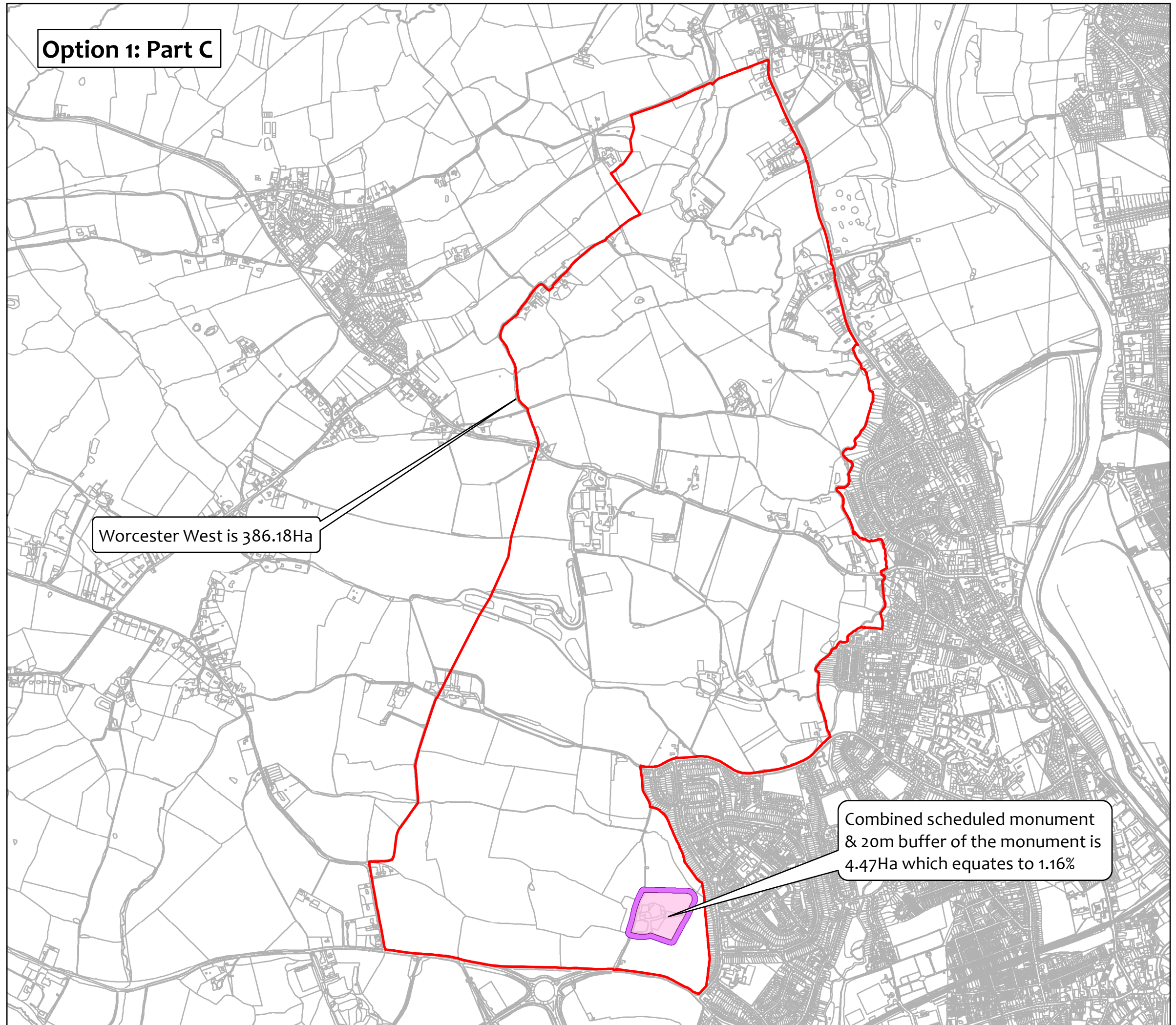
Option 1: Part B



Legend

-  Worcester West
-  Scheduled Monument
-  20m Buffer of Scheduled Monument

Option 1: Part C




Worcester West is 386.18Ha

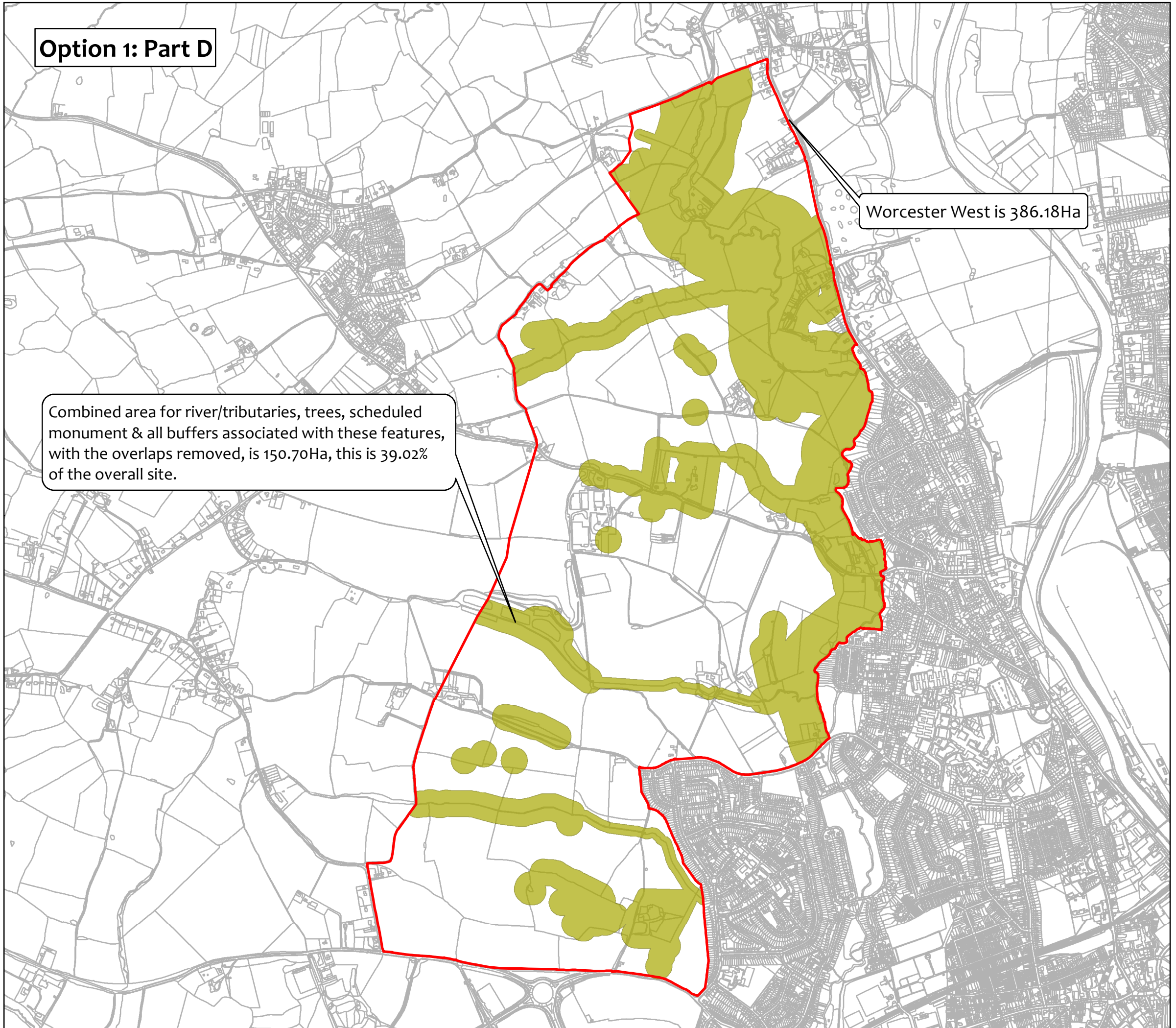
Combined scheduled monument & 20m buffer of the monument is 4.47Ha which equates to 1.16%

Legend

 Worcester West

 Combined Areas of Rivers, Trees, Scheduled Monuments & Buffered Areas With The Overlaps Removed

Option 1: Part D



Worcester West is 386.18Ha

Combined area for river/tributaries, trees, scheduled monument & all buffers associated with these features, with the overlaps removed, is 150.70Ha, this is 39.02% of the overall site.