

**Breydon Water** **Figure 3**  
**Norfolk** **Map 2 of 2**

Hectares: 492.66






Reproduced from the Ordnance Survey 1:10 000 map with the permission of the Controller of Her Majesty's Stationery Office.  
Crown Copyright. Licence no GD272299  
Produced by Geographic Information Unit, English Nature. Copyright English Nature 2000  
Version: 14 November 2000

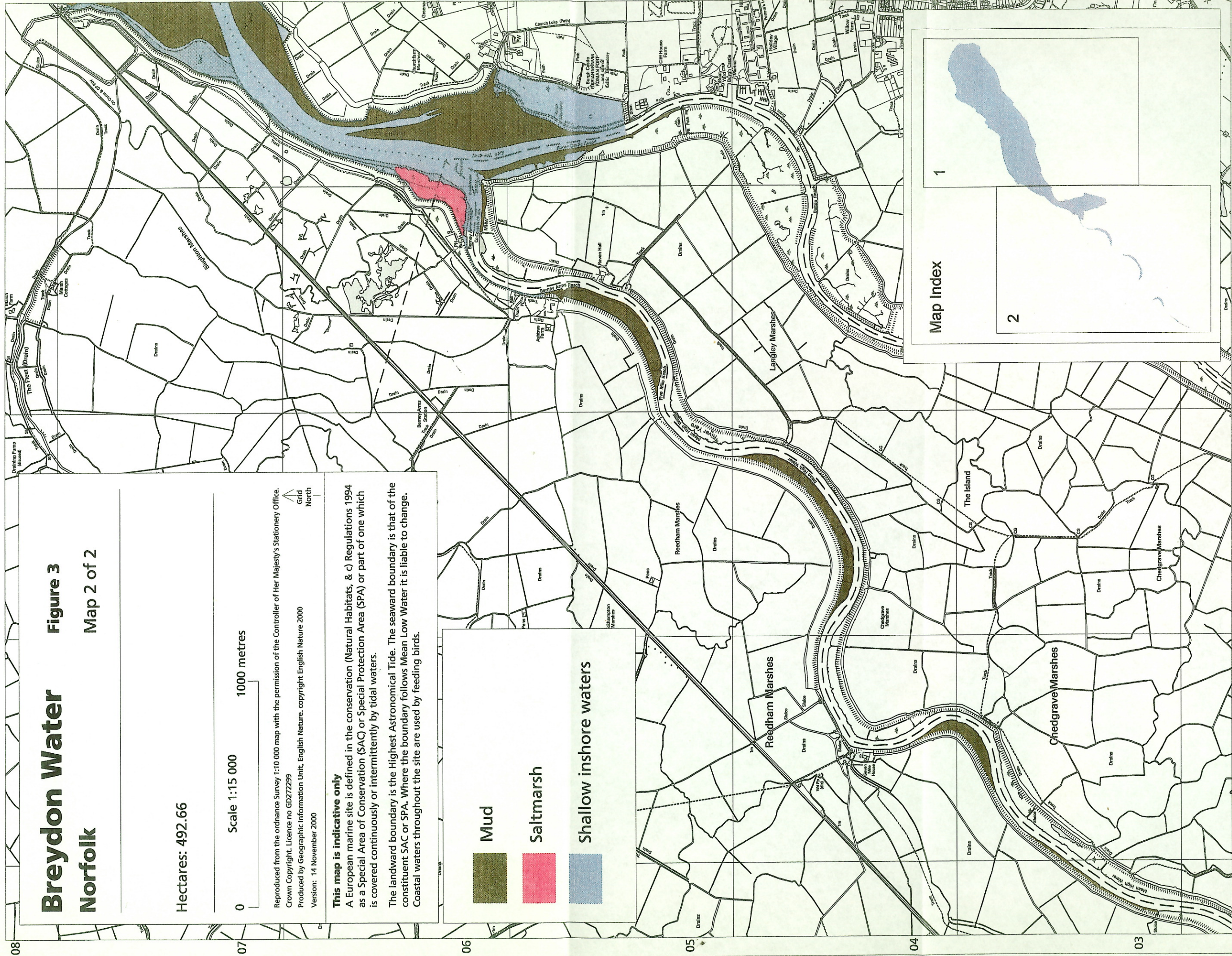


**This map is indicative only**

A European marine site is defined in the conservation (Natural Habitats, & c) Regulations 1994 as a Special Area of Conservation (SAC) or Special Protection Area (SPA) or part of one which is covered continuously or intermittently by tidal waters.

The landward boundary is the Highest Astronomical Tide. The seaward boundary is that of the constituent SAC or SPA. Where the boundary follows Mean Low Water it is liable to change. Coastal waters throughout the site are used by feeding birds.

-  Mud
-  Saltmarsh
-  Shallow inshore waters



**Map Index**

