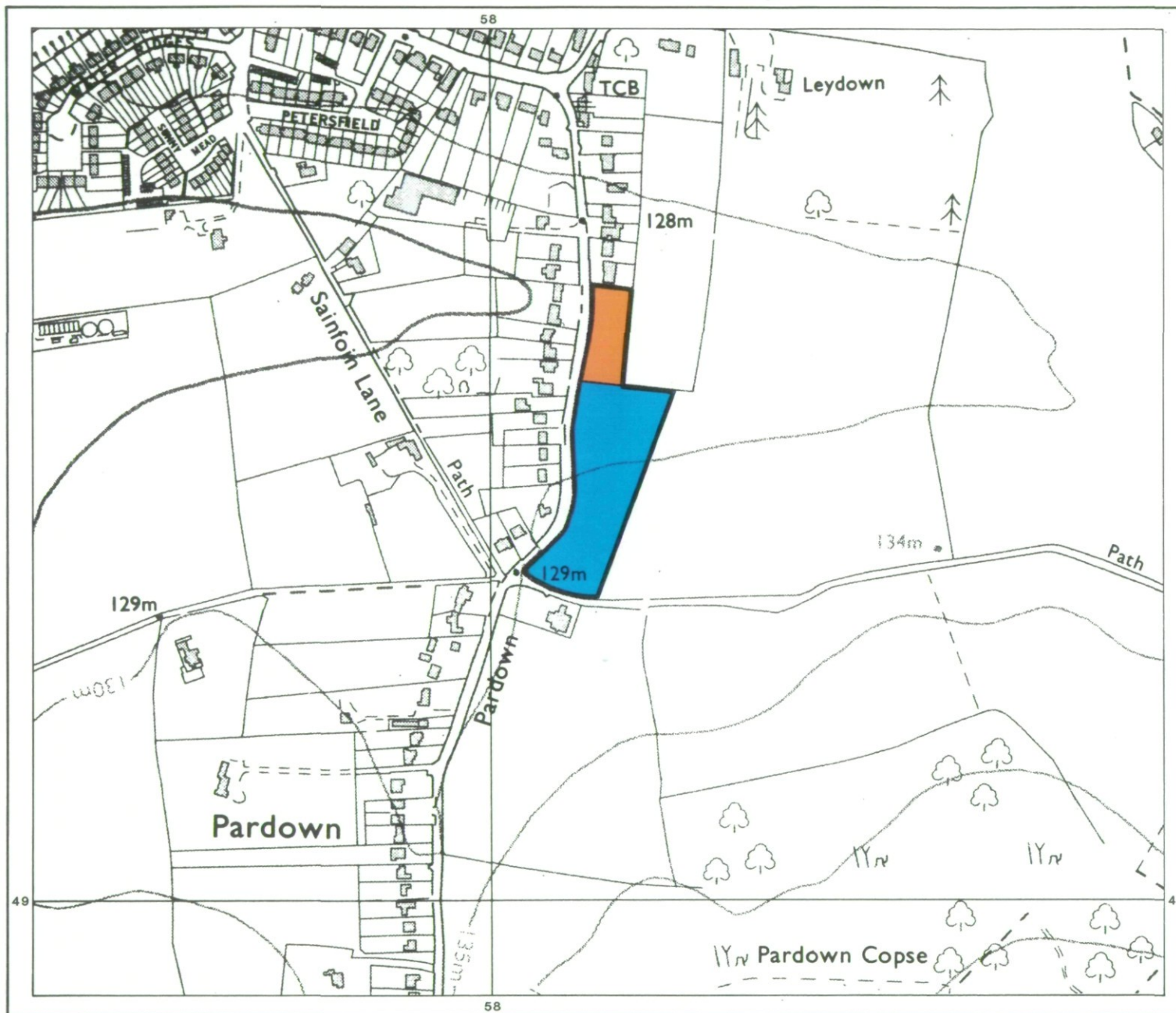


Basingstoke and Deane Local Plan Site 17: Land East of Pardown, Oakley

Agricultural Land Classification



AGRICULTURAL LAND

| Grade | Quality | Area | % of Total |
|----------|-------------|-----------|------------|
| Grade 1 | Not present | excellent | ha % |
| Grade 2 | Very good | 1.1 ha | 100 % |
| Grade 3a | Not present | good | ha % |
| Grade 3b | Not present | moderate | ha % |
| Grade 4 | Not present | poor | ha % |
| Grade 5 | Not present | very poor | ha % |

Total area of agricultural land surveyed 1.1 ha

| | | |
|------------------------|----|-------------|
| Agricultural buildings | ha | Not present |
| Woodland | ha | Not present |
| Not surveyed | ha | Not present |

NON-AGRICULTURAL LAND

| | | |
|---------------------------------|--------|-------------|
| Land predominantly in urban use | ha | Not present |
| Land in non-agricultural use | 0.3 ha | |
| Total area of site | 1.4 ha | |

For further information consult "Agricultural Land Classification of England and Wales (Revised guidelines and criteria for grading the quality of agricultural land)", M.A.F.F., 1988.

SOURCE MAPS

SU 54 NE



Surveyed by the Resource Planning Team 12/93
Map compiled and produced by the Cartographic Unit, Resource Planning Team, Guildford Statutory Group, Agricultural Development and Advisory Service.
Reference no. 1501/159/93 MAFF Reference EL 15/144

Ordnance Survey information reproduced with the sanction of the Controller, H.M.S.O.

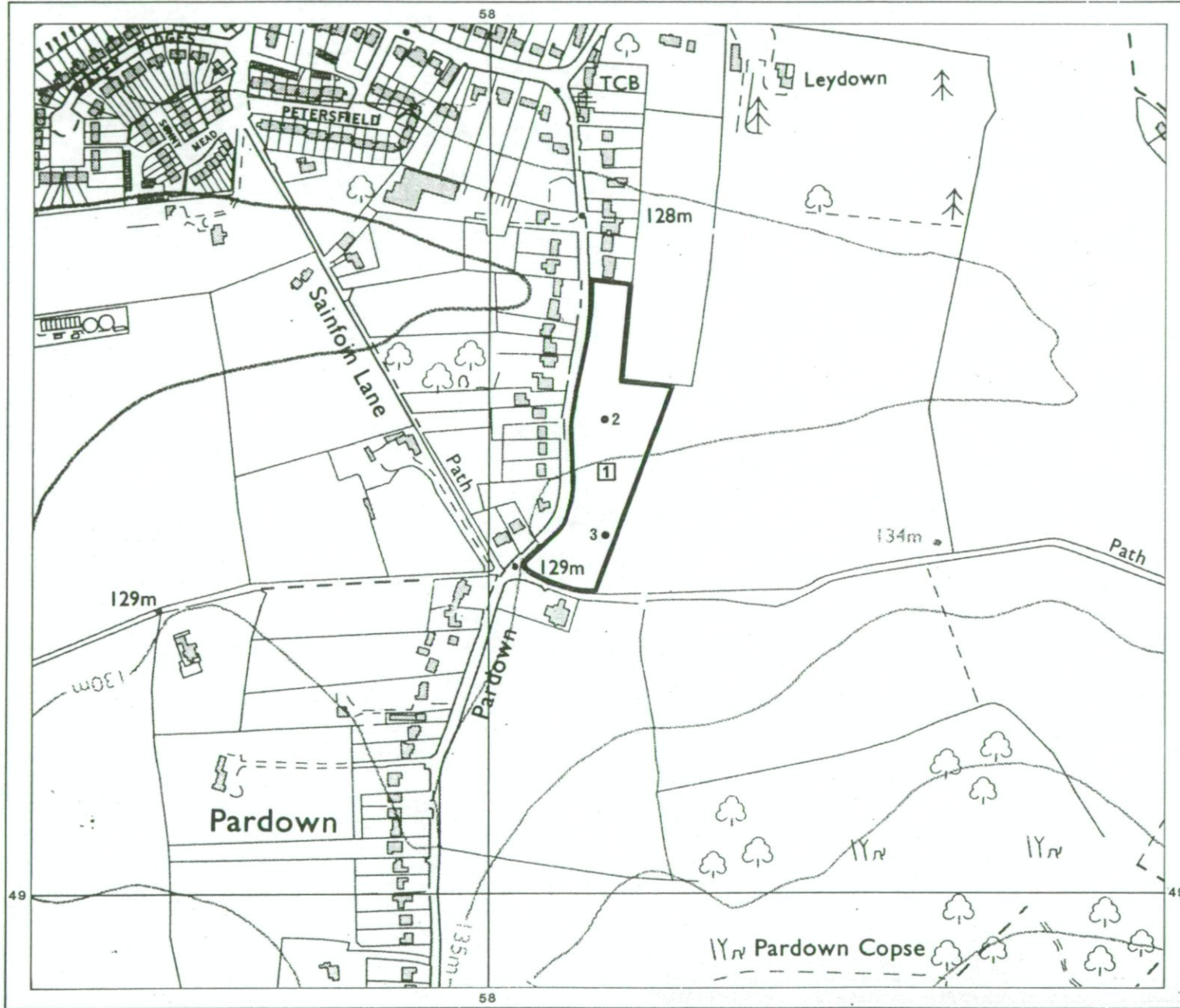
Reproduction of this map in whole or in part is prohibited without the prior permission of M.A.F.F.

This map is accurate only at the scale shown.

© Crown Copyright reserved 1994

**Basingstoke and Deane Local Plan
Site 17: Land East of Pardown, Oakley**

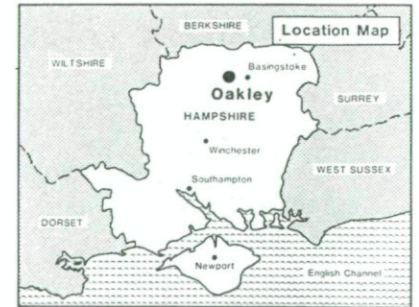
Location of Auger Borings



- 5 Auger boring
- 2 Profile pit

Surveyed by the Resource Planning Team 12/93
Map compiled and produced by the Cartographic Unit,
Resource Planning Team, Guildford Statutory Group,
Agricultural Development and Advisory Service.
Reference no. 1501/159/93 MAFF Reference EL 15/144

SOURCE MAPS
SU 54 NE



Ordnance Survey information reproduced with the sanction of
the Controller, H.M.S.O.

Reproduction of this map in whole or in part is prohibited without
the prior permission of M.A.F.F.

This map is accurate only at the scale shown.

SCALE 1:5000

