













Agricultural Land Classification

Rings End, Guyhirn, Cambridgeshire

AGRICULTURAL LAND

Agricultural Grades	Agricultural Land Quality
Grade 1 	 <p>Very high</p> <p>Very low</p>
Grade 2 	
Grade 3 { a  b 	
Grade 4 	
Grade 5 	
Disturbed 	Agricultural Buildings  Unsurveyed 

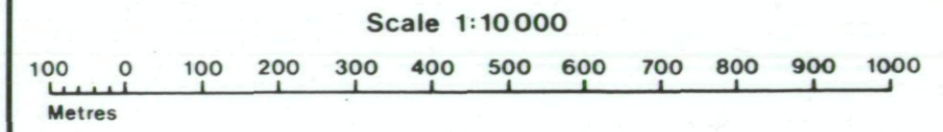
NON AGRICULTURAL LAND

Land predominantly in urban use	
Other land primarily in non-agricultural use	

* Land in this category does not occur on this map

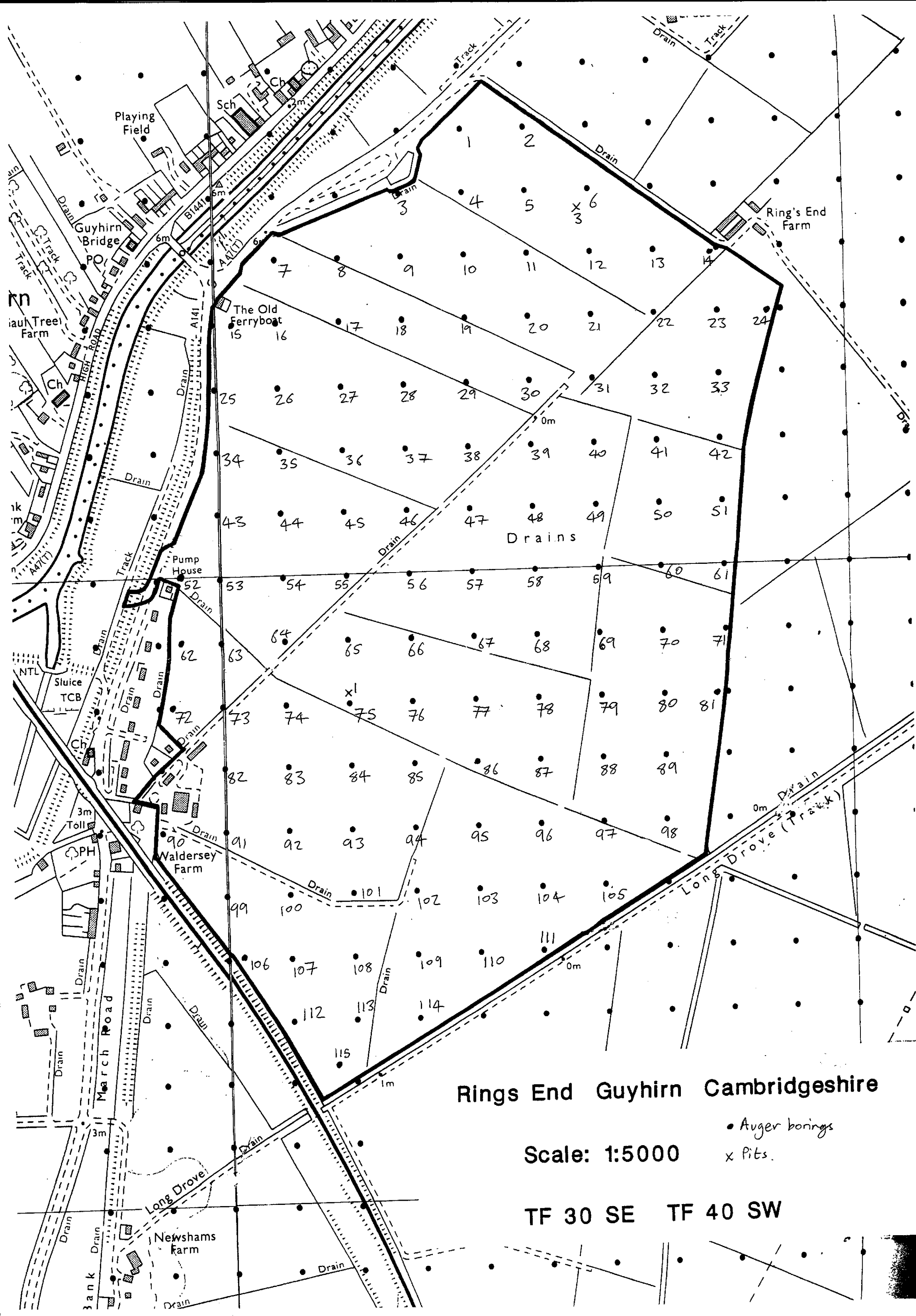
SOURCE MAPS Base maps taken from the O.S. 1:10000
 Sheets TF 30 SE
 TF 40 SW

This map is accurate only at the scale shown.
 Any enlargement could be misleading



Drawn by the Cartographic Unit,
 Farm & Countryside Service
 Cambridge.Ref.
 Ordnance Survey maps reproduced
 with the permission of the Controller,
 H.M.S.O.
 © Crown Copyright reserved 1990





Rings End Guyhirn Cambridgeshire

Scale: 1:5000

• Auger borings
x Pits.

TF 30 SE TF 40 SW