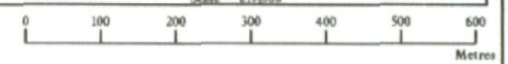


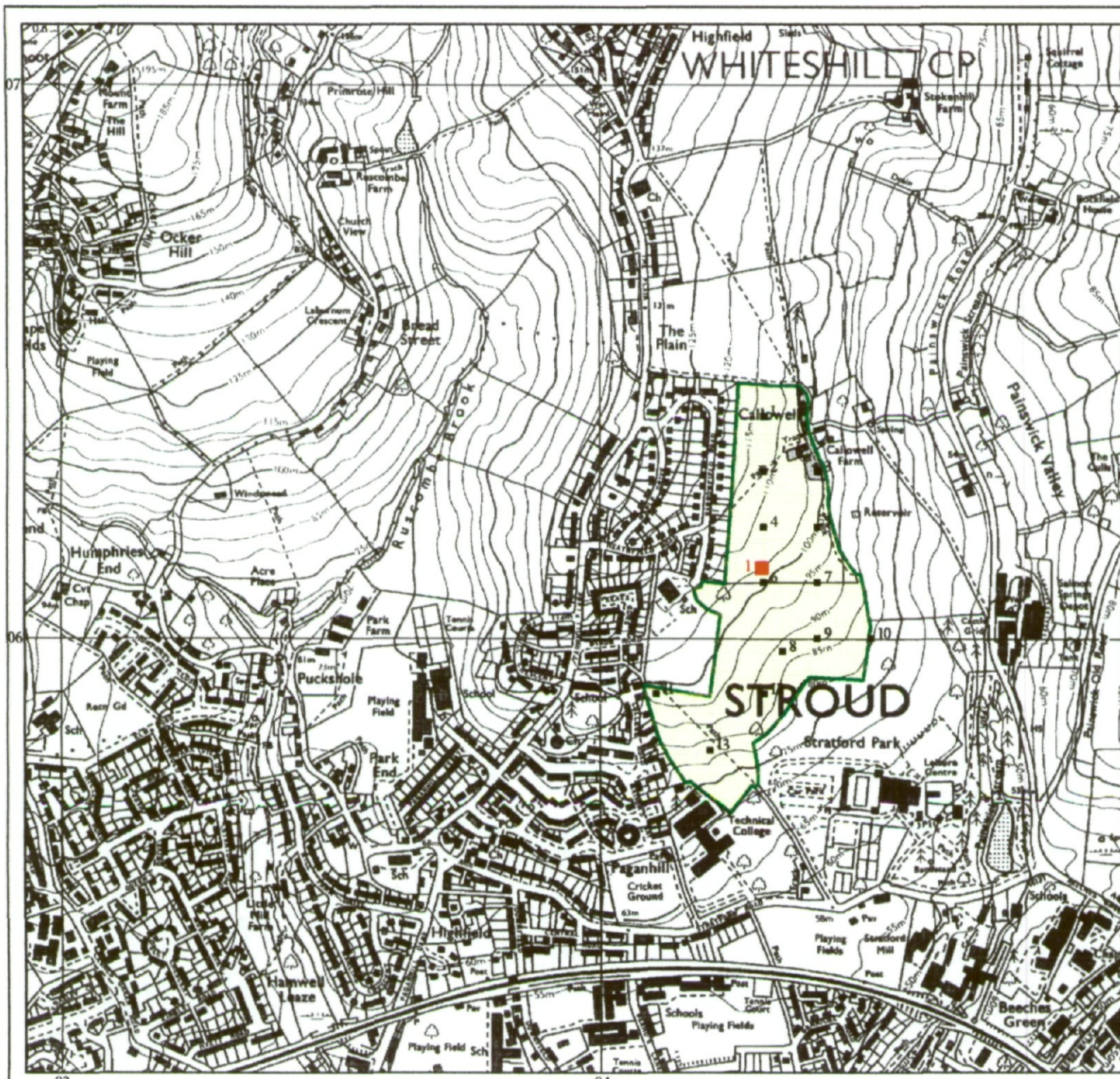
 Ministry of Agriculture Fisheries and Food  
 FRCA  
**Agricultural Land Classification**  
**Callowell**  
**Stroud.**

Legend		
	Quality	Area (ha)
Grade 1	Excellent	0.0
Grade 2	Very Good	0.0
Grade 3a	Good	0.0
Grade 3b	Moderate	14.8
Grade 4	Poor	0.0
Grade 5	Very Poor	0.0
	Agricultural land not surveyed	0.4
	Other land	
	Boundary of survey area	
Total agricultural land area		14.8
Total survey area		15.2
* Not present within survey area		



Further details contained in MAFF (1988) Agricultural Land Classification of England and Wales - Revised guidelines and criteria for grading the quality of agricultural land. Maff (publications), London SE99 7TP. The information is accurate at base map scale but any enlargement would be misleading. Reproduction in whole or in part by any means is prohibited without the prior permission of MAFF.






Surveyed and drawn by the Resource Planning Team, FRCA Western Region, 1980.  
 Based on the Ordnance Survey map with the permission of the Controller of Her Majesty's Stationery Office. Unauthorised reproduction infringes Crown copyright and may lead to prosecution or civil proceedings. MAFF Licence No: GD272361  
 Source maps: 60/197  
 Reference no: © Crown Copyright: Reserved 1997



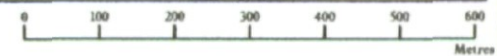
# Agricultural Land Classification Callowell Stroud.

## Sample Point Map

### Legend

-  Location of soil pit
-  Location of auger sample point
-  Boundary of survey area
-  Agricultural land not surveyed
-  Other land

Scale 1:10,000



Further details contained in MAFF (1988) Agricultural Land Classification of England and Wales - Revised guidelines and criteria for grading the quality of agricultural land. *Maif* (publications), London SE99 7TP. The information is accurate at base map scale but any enlargement would be misleading. Reproduction in whole or in part by any means is prohibited without the prior permission of MAFF.

Surveyed and drawn by the Resource Planning Team, FRCA Western Region.  
 Based on the Ordnance Survey map with the permission of the Controller of Her Majesty's Stationery Office. Unauthorised reproduction infringes Crown copyright and may lead to prosecution or civil proceedings.  
 Source map(s): 60 197  
 Reference no: MAFF Licence No: GD272361  
 © Crown Copyright Reserved 1997