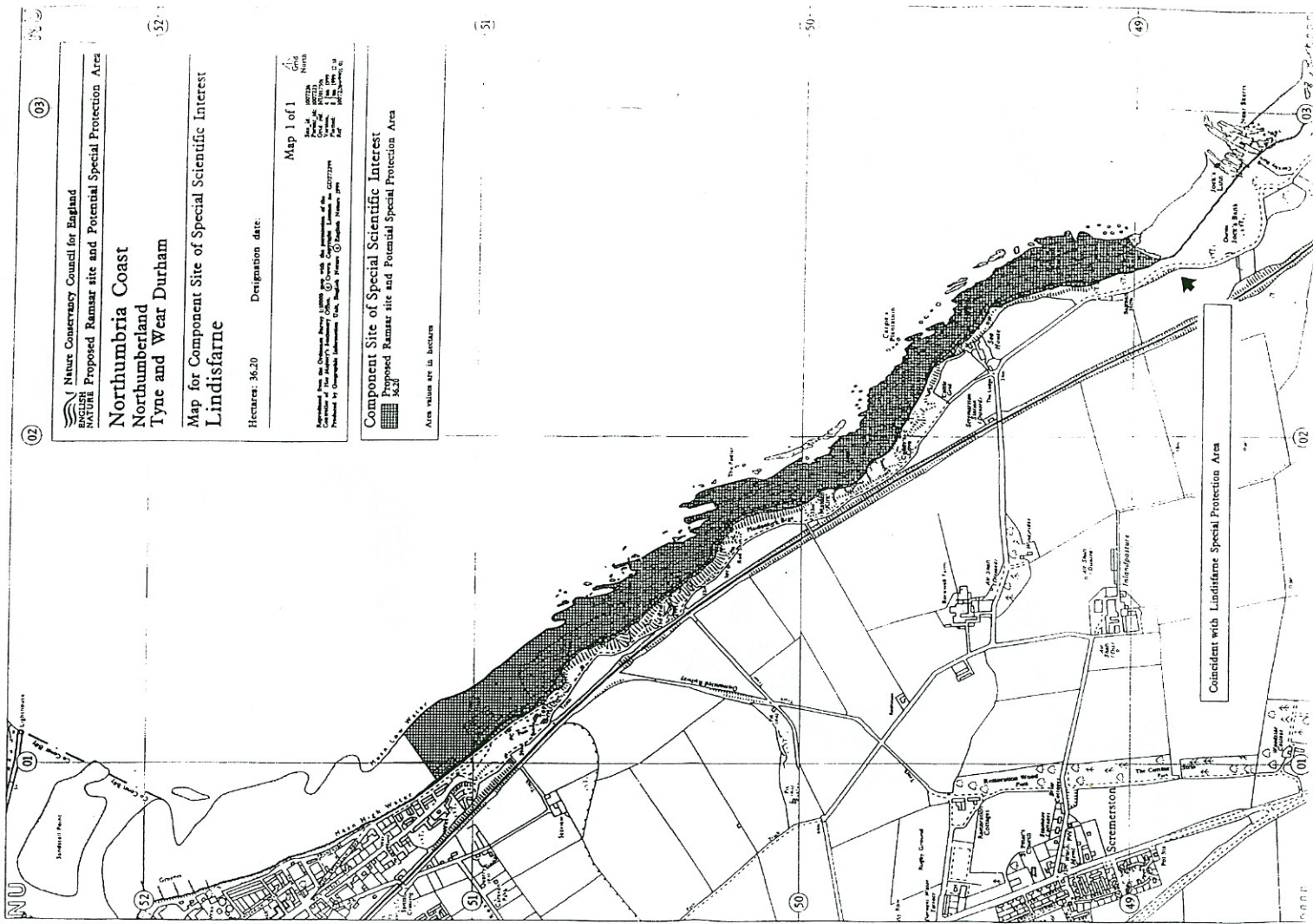


Issued 6 November 2000

Figure 1 Maps showing the location of the Northumbria Coast Special Protection Area



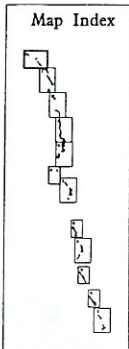
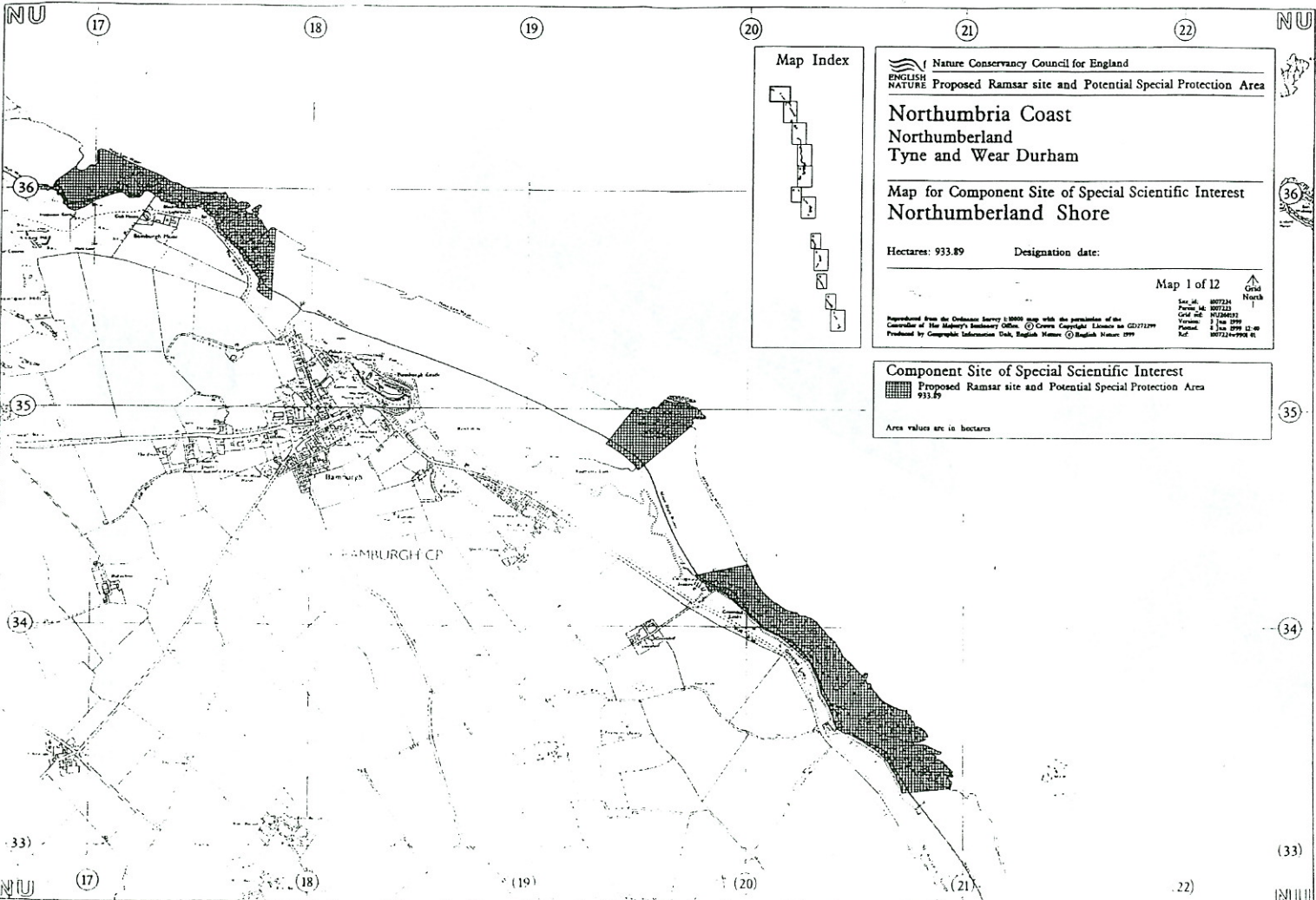
Nature Conservancy Council for England
ENGLISH NATURE Proposed Ramsar site and Potential Special Protection Area
Northumbria Coast
 Northumberland
 Tyne and Wear Durham
 Map for Component Site of Special Scientific Interest
Lindisfarne

Hectares: 36.20 Designation date:

Map 1 of 1
 Scale: 1:50,000
 Date: 1998
 Produced by: English Nature
 Date: 1998
 Produced by: English Nature
 Date: 1998

Component Site of Special Scientific Interest
 Proposed Ramsar site and Potential Special Protection Area
 36.20
 Area values are in hectares

Coincident with Lindisfarne Special Protection Area



Nature Conservancy Council for England
ENGLISH NATURE Proposed Ramsar site and Potential Special Protection Area
Northumbria Coast
 Northumberland
 Tyne and Wear Durham
 Map for Component Site of Special Scientific Interest
Northumberland Shore

Hectares: 933.89 Designation date:

Map 1 of 12

Scale: 1:50,000
 Date: 1998
 Produced by: English Nature
 Date: 1998

Component Site of Special Scientific Interest
 Proposed Ramsar site and Potential Special Protection Area
 933.89
 Area values are in hectares

Nature Conservancy Council for England
ENGLISH NATURE
 Proposed Ramsar site and Potential Special Protection Area
Northumbria Coast
 Northumberland
 Tyne and Wear Durham

Map for Component Site of Special Scientific Interest
Northumberland Shore

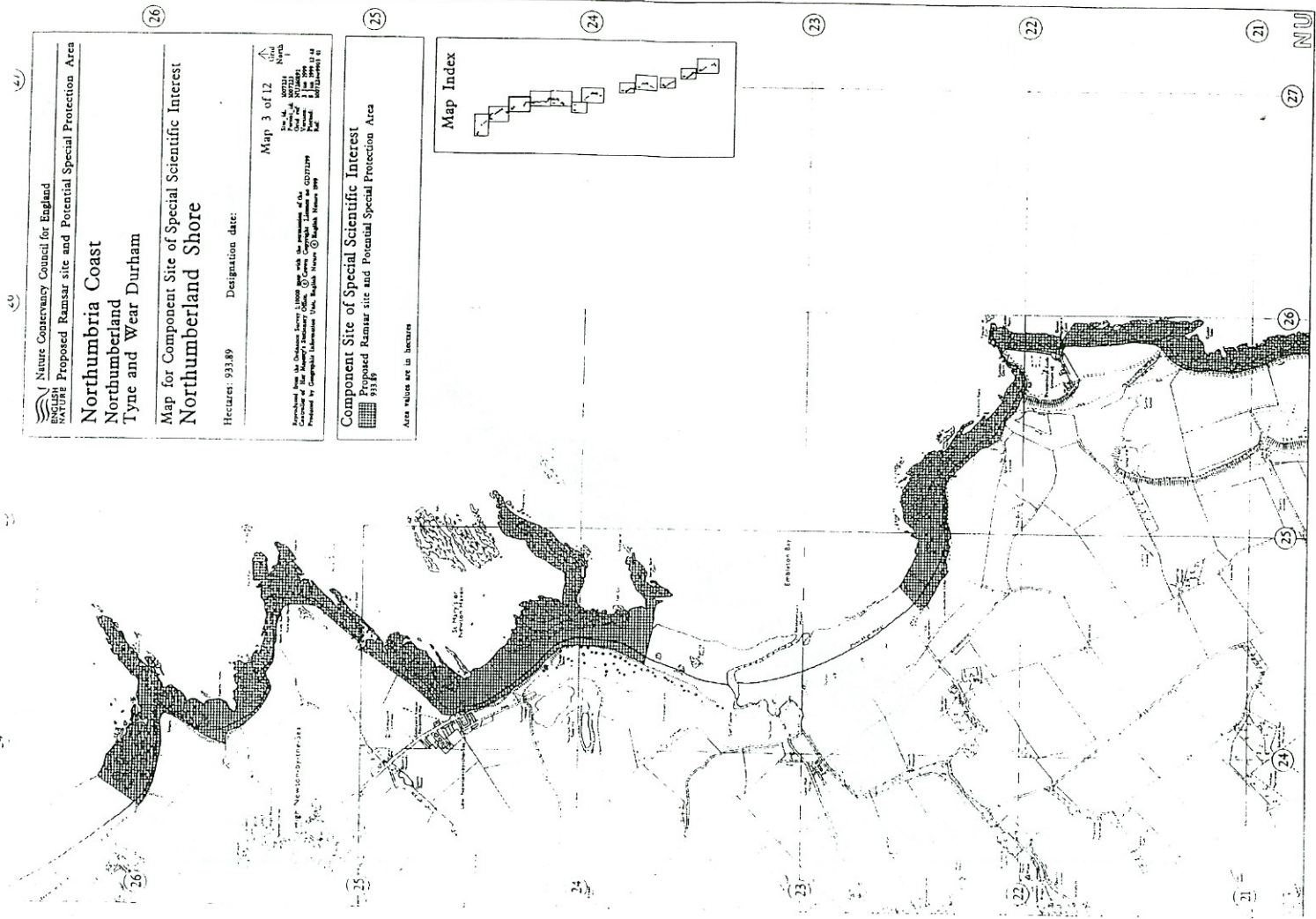
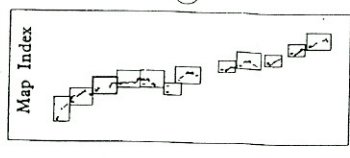
Hectares: 933.89 Designation date:

Map 3 of 12
 Scale: 1:50,000
 Date of Issue: 1992
 Date of Revision: 1992
 Prepared by: Geographical Information Unit, English Nature 1992

Copyright Map of Great Britain, Survey of Great Britain, with the permission of the Controller of Her Majesty's Stationery Office. Crown Copyright. Licensed to the Nature Conservancy Council by the Ordnance Survey, Southampton, UK. Reproduced by permission of the Controller of Her Majesty's Stationery Office, London, UK.

Component Site of Special Scientific Interest
 Proposed Ramsar site and Potential Special Protection Area
 933.89

Area values are in hectares



Nature Conservancy Council for England
ENGLISH NATURE
 Proposed Ramsar site and Potential Special Protection Area
Northumbria Coast
 Northumberland
 Tyne and Wear Durham

Map for Component Site of Special Scientific Interest
Northumberland Shore

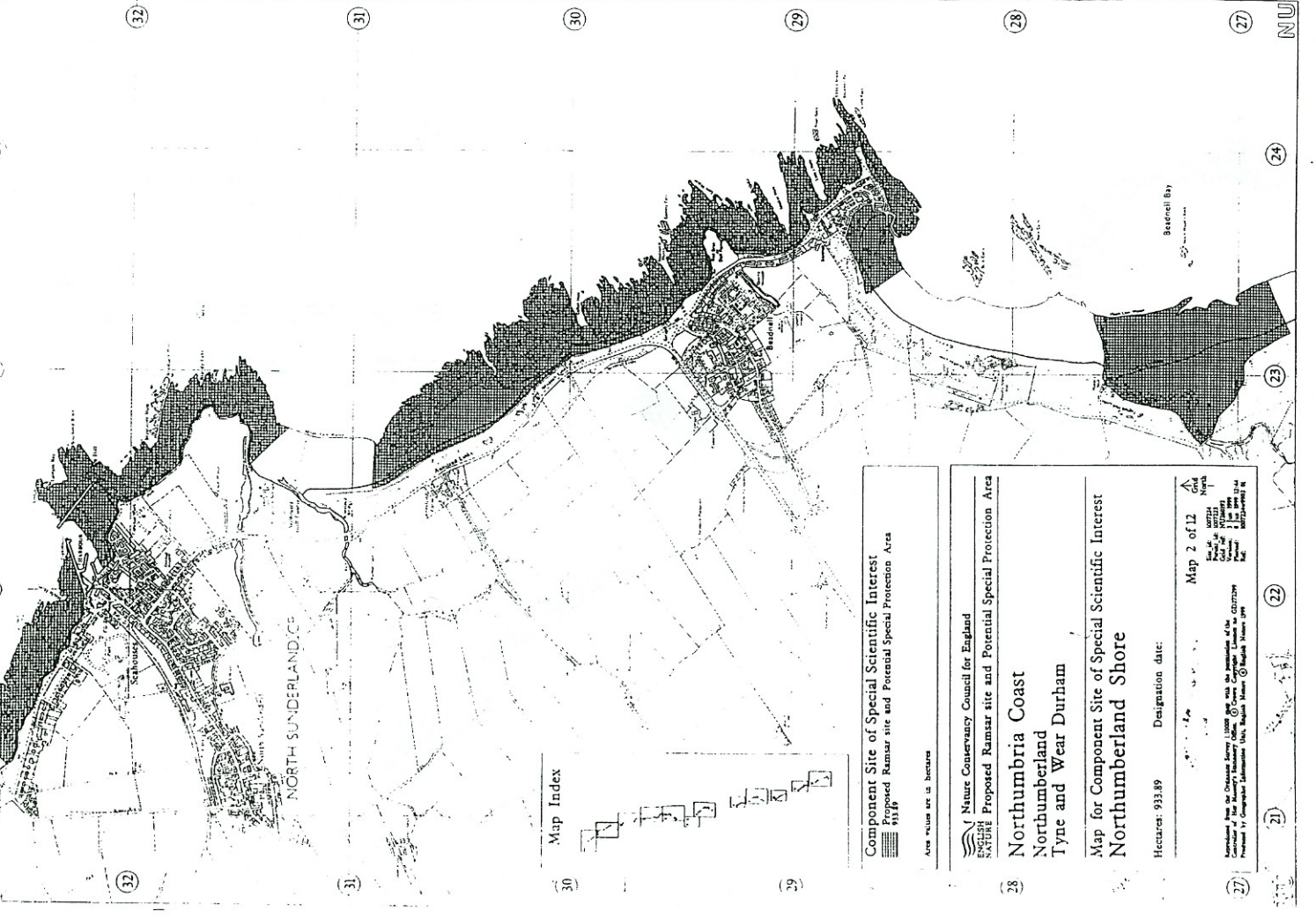
Hectares: 933.89 Designation date:

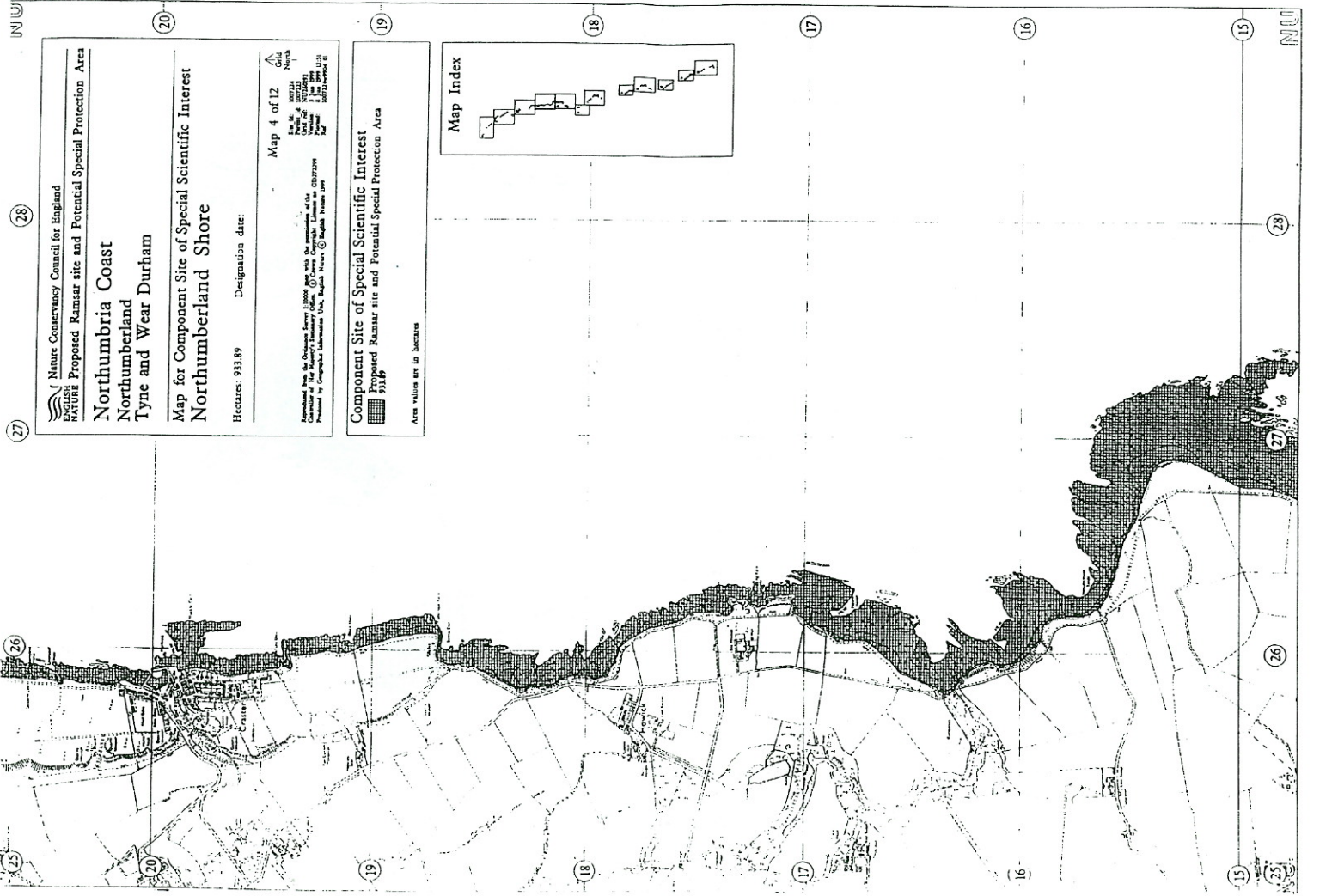
Map 2 of 12
 Scale: 1:50,000
 Date of Issue: 1992
 Date of Revision: 1992
 Prepared by: Geographical Information Unit, English Nature 1992


Copyright Map of Great Britain, Survey of Great Britain, with the permission of the Controller of Her Majesty's Stationery Office. Crown Copyright. Licensed to the Nature Conservancy Council by the Ordnance Survey, Southampton, UK. Reproduced by permission of the Controller of Her Majesty's Stationery Office, London, UK.

Component Site of Special Scientific Interest
 Proposed Ramsar site and Potential Special Protection Area
 933.89

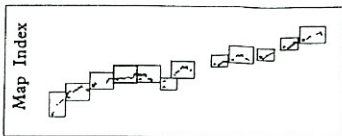
Area values are in hectares



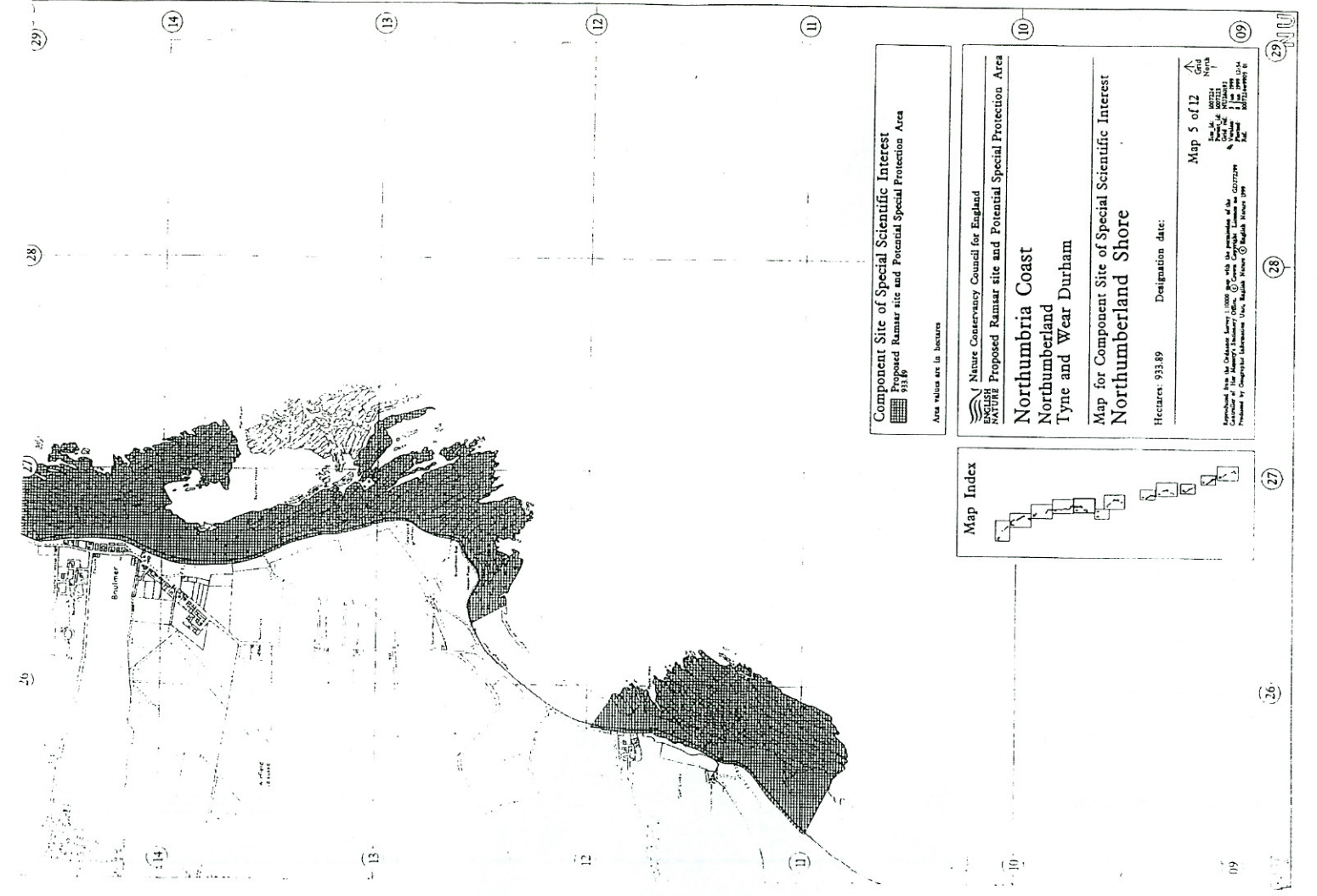



 Nature Conservancy Council for England
Proposed Ramsar site and Potential Special Protection Area
Northumbria Coast
Northumberland
Tyne and Wear Durham
 Map for Component Site of Special Scientific Interest
Northumberland Shore
 Hectares: 933.89 Designation date:

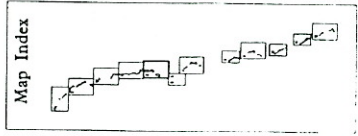
Component Site of Special Scientific Interest
Proposed Ramsar site and Potential Special Protection Area
 Area values are in hectares



Map 4 of 12
 Grid
 North
 Scale 1:50,000
 Date of Survey 1999
 Date of Publication 2000
 Produced by English Nature, York, England. Printed by British Map Services, York.

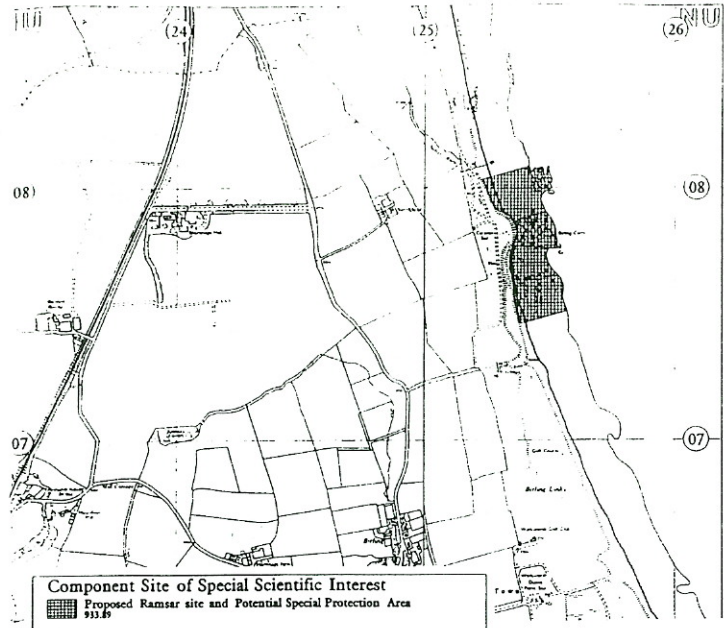


Component Site of Special Scientific Interest
Proposed Ramsar site and Potential Special Protection Area
 Area values are in hectares



Northumbria Coast
Northumberland
Tyne and Wear Durham
 Map for Component Site of Special Scientific Interest
Northumberland Shore
 Hectares: 933.89 Designation date:

Map 5 of 12
 Grid
 North
 Scale 1:50,000
 Date of Survey 1999
 Date of Publication 2000
 Produced by English Nature, York, England. Printed by British Map Services, York.



Component Site of Special Scientific Interest
 Proposed Ramsar site and Potential Special Protection Area
 933.89

Area values are in hectares

Nature Conservancy Council for England
 ENGLISH NATURE Proposed Ramsar site and Potential Special Protection Area

Northumbria Coast
 Northumberland
 Tyne and Wear Durham

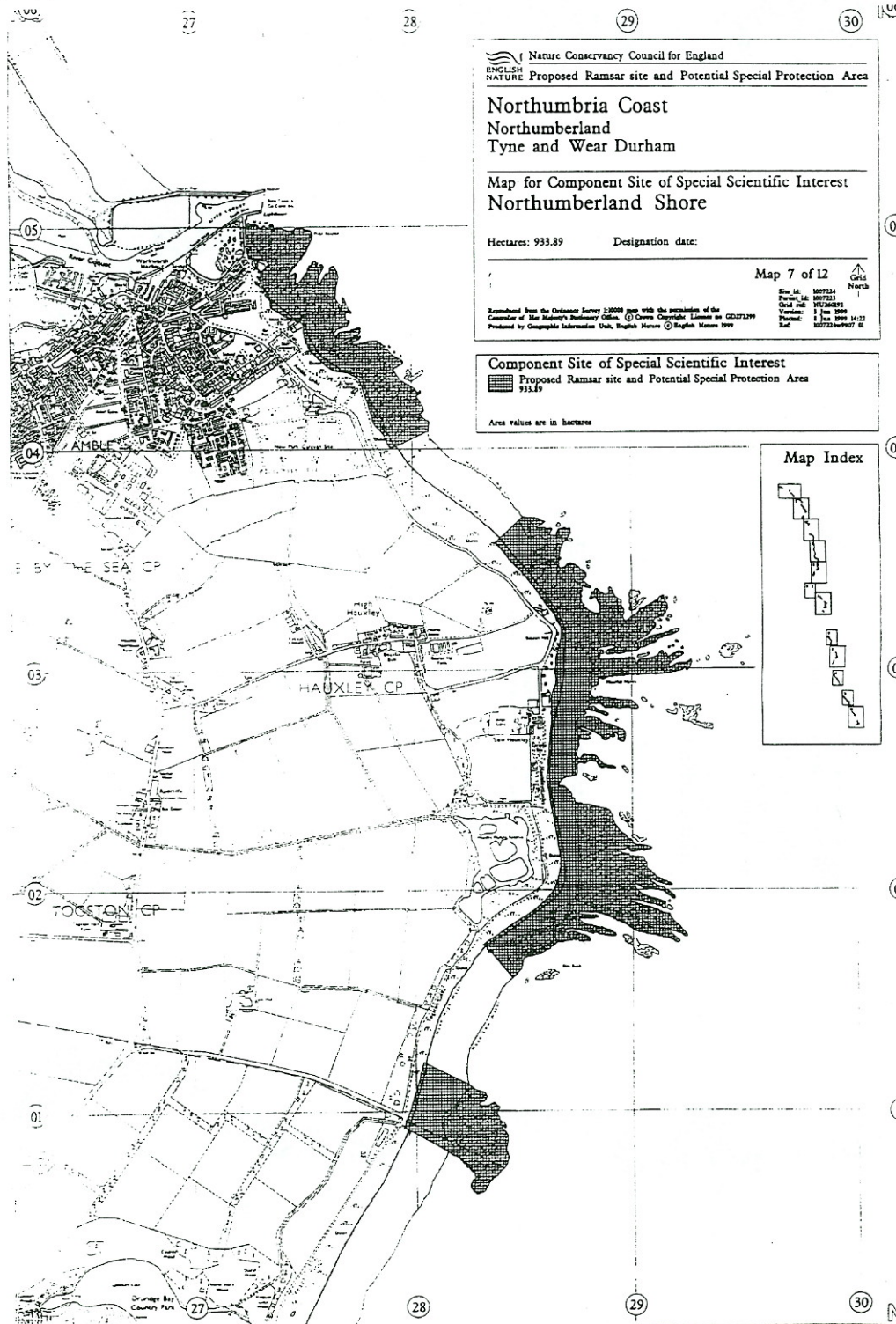
Map for Component Site of Special Scientific Interest
 Northumberland Shore

Hectares: 933.89 Designation date:

Map 6 of 12

Scale: 1:50,000
 Datum: AD
 Contour: 5m
 Vertical: 1 Jan 1999
 Printed: 1 Jan 1999 14:27
 Ref: 007224-9907 01

Reproduced from the Ordnance Survey 1:50,000 map with the permission of the Controller of Her Majesty's Stationery Office. © Crown Copyright. Licensed as GD037224. Produced by Geographic Information Unit, English Nature © English Nature 1999



Nature Conservancy Council for England
 ENGLISH NATURE Proposed Ramsar site and Potential Special Protection Area

Northumbria Coast
 Northumberland
 Tyne and Wear Durham

Map for Component Site of Special Scientific Interest
 Northumberland Shore

Hectares: 933.89 Designation date:

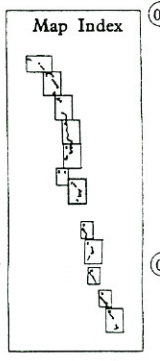
Map 7 of 12

Scale: 1:50,000
 Datum: AD
 Contour: 5m
 Vertical: 1 Jan 1999
 Printed: 1 Jan 1999 14:27
 Ref: 007224-9907 01

Reproduced from the Ordnance Survey 1:50,000 map with the permission of the Controller of Her Majesty's Stationery Office. © Crown Copyright. Licensed as GD037224. Produced by Geographic Information Unit, English Nature © English Nature 1999

Component Site of Special Scientific Interest
 Proposed Ramsar site and Potential Special Protection Area
 933.89

Area values are in hectares



Nature Conservancy Council for England
ENGLISH NATURE Proposed Ramsar site and Potential Special Protection Area

Northumbria Coast
 Northumberland
 Tyne and Wear Durham

Map for Component Site of Special Scientific Interest
Northumberland Shore

Hectares: 933.89 Designation date:

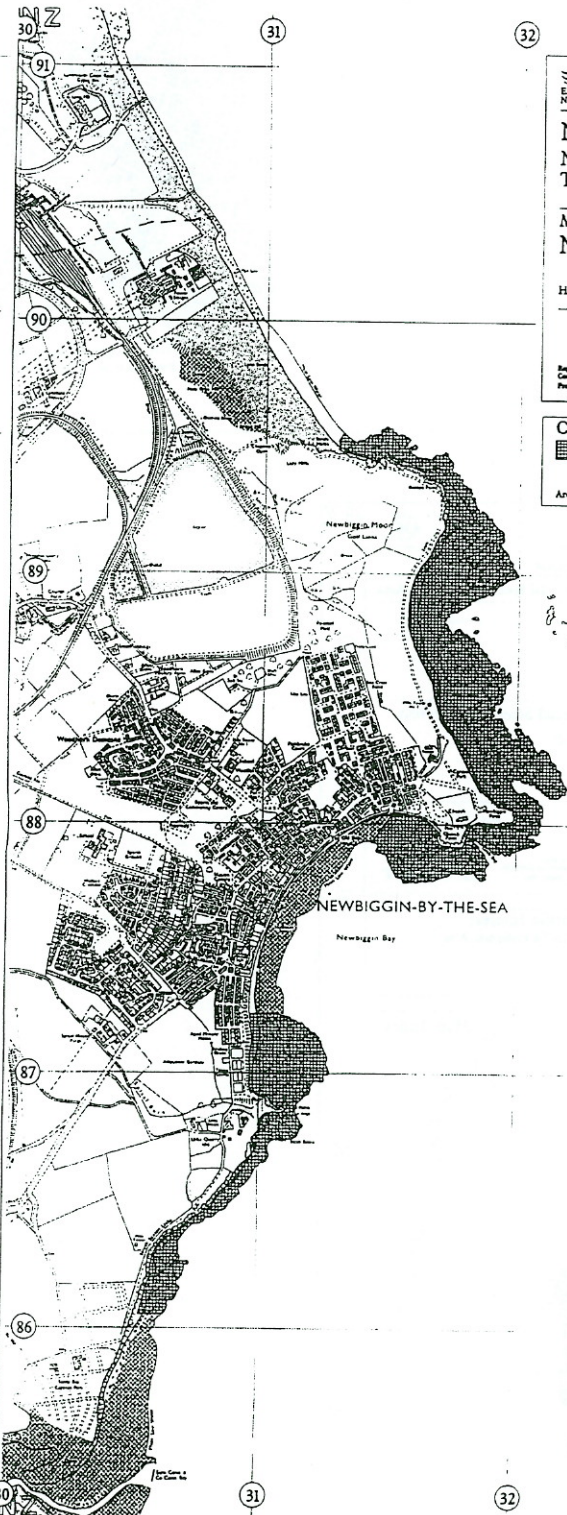
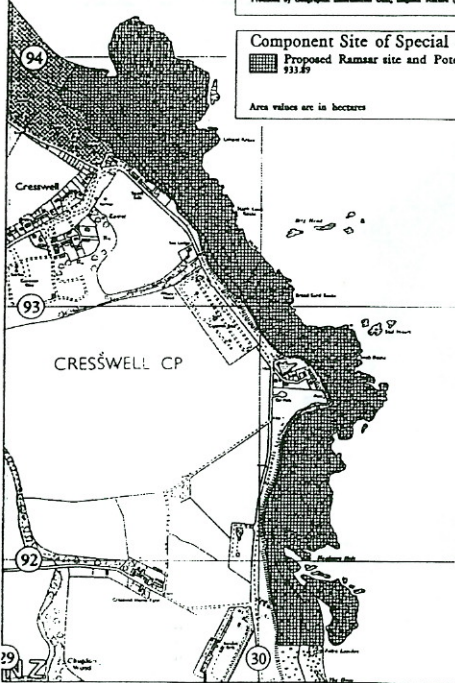
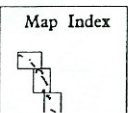
Map 8 of 12 Grid North

Reproduced from the Ordnance Survey 1:50,000 map with the permission of the Controller of Her Majesty's Stationery Office. © Crown Copyright. Licensed as G2377299. Produced by Geographic Information Unit, English Nature © English Nature 1999

Site No: 007724
 Parcel No: 007724
 Code No: 01/00002
 Volume: 2 Jan 1999
 Plan No: 2 Jan 1999 11:01
 Ed: 007724-0000 01

Component Site of Special Scientific Interest
 Proposed Ramsar site and Potential Special Protection Area
 933.89

Area values are in hectares



Nature Conservancy Council for England
ENGLISH NATURE Proposed Ramsar site and Potential Special Protection Area

Northumbria Coast
 Northumberland
 Tyne and Wear Durham

Map for Component Site of Special Scientific Interest
Northumberland Shore

Hectares: 933.89 Designation date:

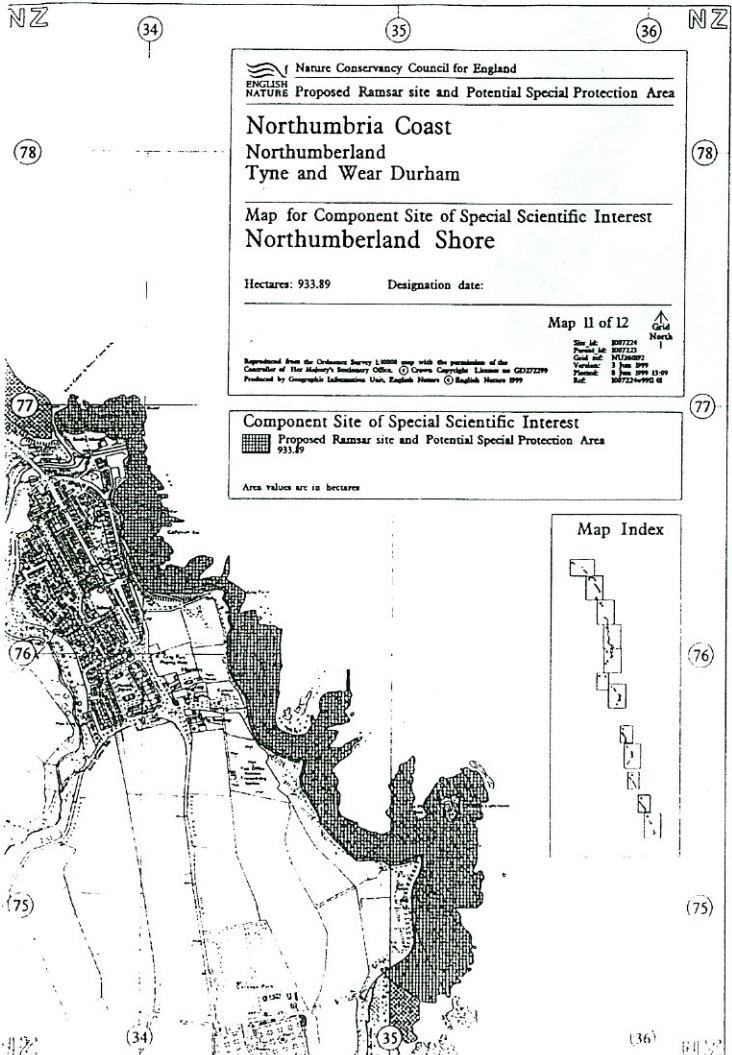
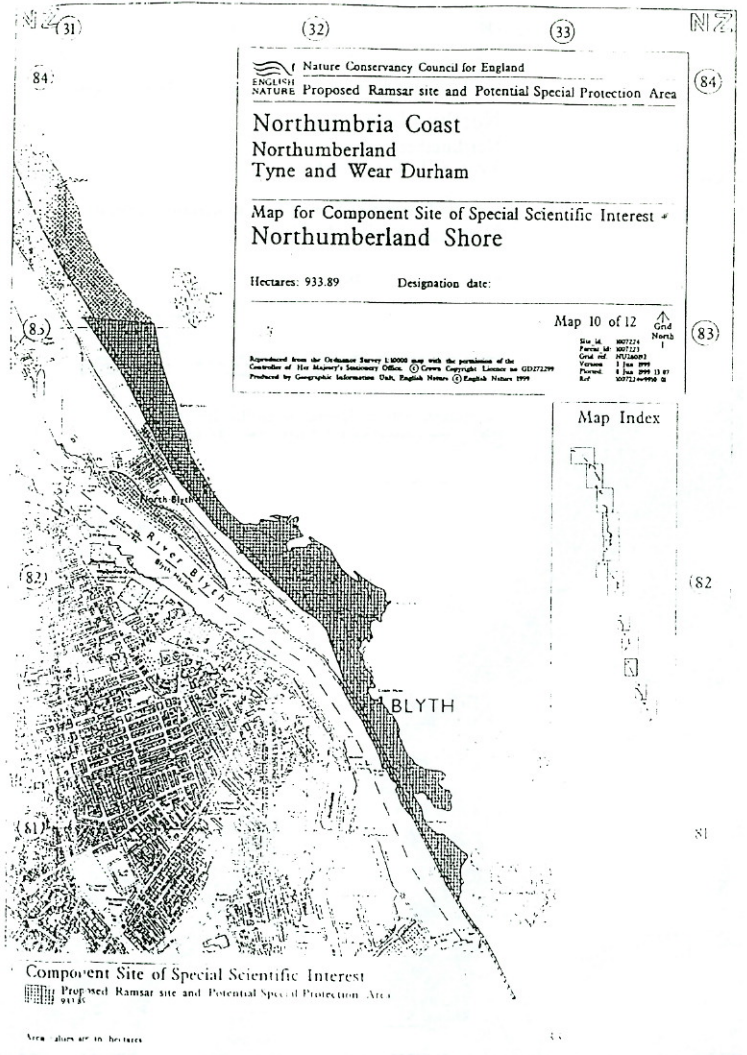
Map 9 of 12 Grid North

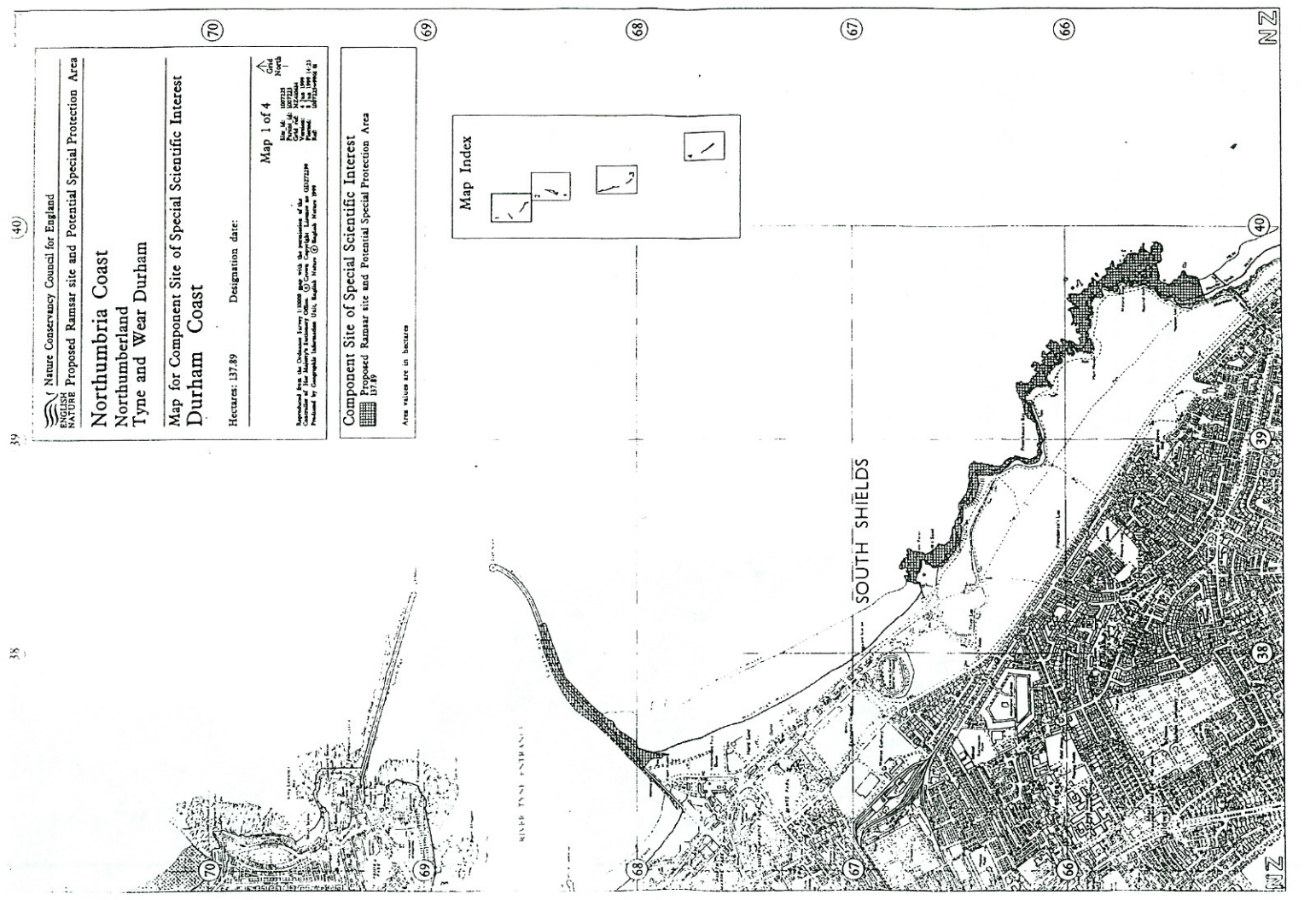
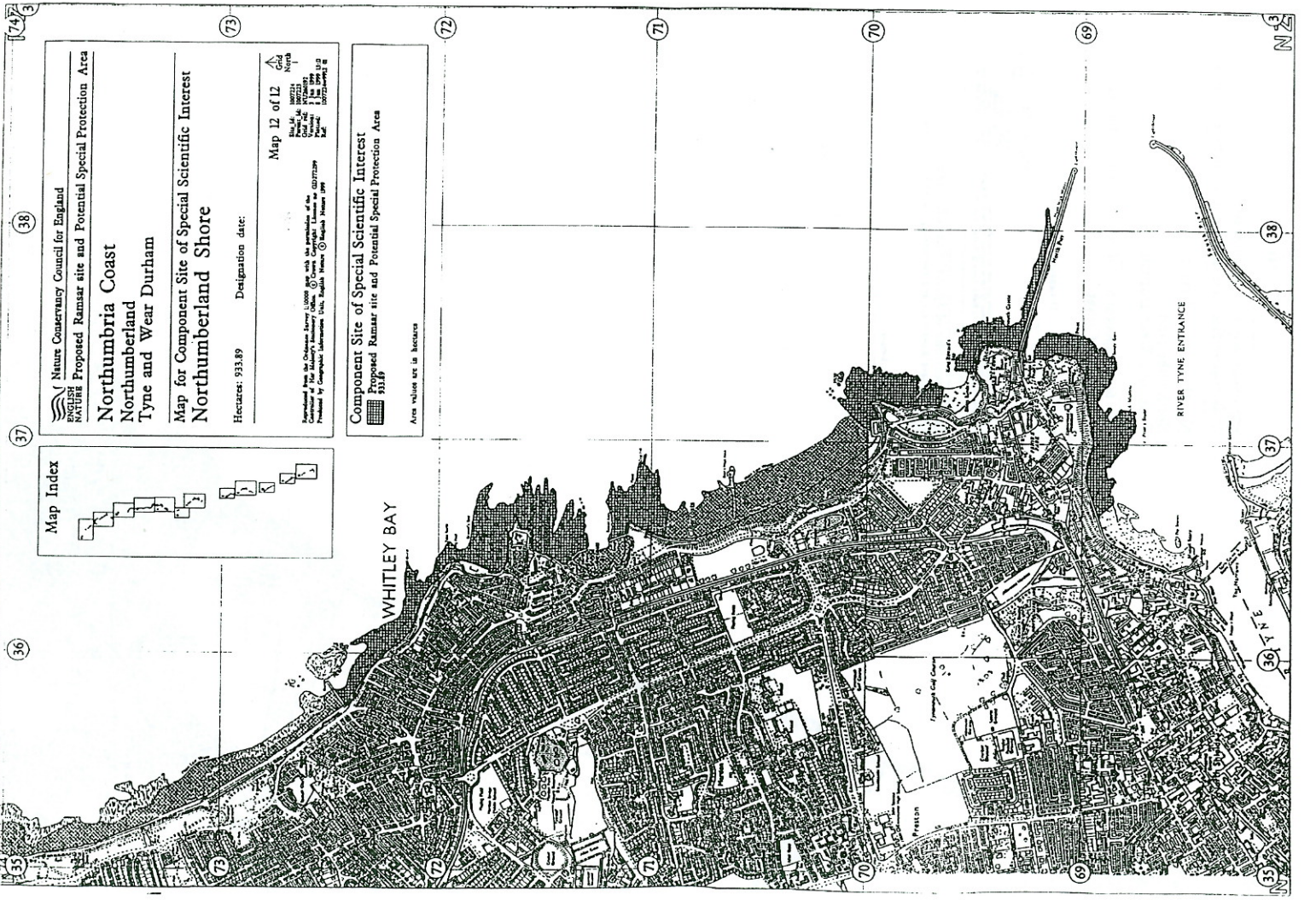
Reproduced from the Ordnance Survey 1:50,000 map with the permission of the Controller of Her Majesty's Stationery Office. © Crown Copyright. Licensed as G2377299. Produced by Geographic Information Unit, English Nature © English Nature 1999

Site No: 007724
 Parcel No: 007724
 Code No: 01/00002
 Volume: 2 Jan 1999
 Plan No: 2 Jan 1999 11:01
 Ed: 007724-0000 01

Component Site of Special Scientific Interest
 Proposed Ramsar site and Potential Special Protection Area
 933.89

Area values are in hectares





Nature Conservancy Council for England
ENGLISH NATURE
 Proposed Ramsar site and Potential Special Protection Area

Northumbria Coast
 Northumberland
 Tyne and Wear Durham

Map for Component Site of Special Scientific Interest
Northumberland Shore

Hectares: 933.89 Designation date:

Map 12 of 12

Scale 1:50,000
 Ordnance Survey
 Copyright © Crown Copyright
 Ordnance Survey
 Produced by Geographic Information Systems, South Shields, Tyne and Wear, England, 1999

Component Site of Special Scientific Interest
 Proposed Ramsar site and Potential Special Protection Area

933.89

Area values are in hectares

Nature Conservancy Council for England
ENGLISH NATURE
 Proposed Ramsar site and Potential Special Protection Area

Northumbria Coast
 Northumberland
 Tyne and Wear Durham

Map for Component Site of Special Scientific Interest
Durham Coast

Hectares: 137.89 Designation date:

Map 1 of 4

Scale 1:50,000
 Ordnance Survey
 Copyright © Crown Copyright
 Ordnance Survey
 Produced by Geographic Information Systems, South Shields, Tyne and Wear, England, 1999

Component Site of Special Scientific Interest
 Proposed Ramsar site and Potential Special Protection Area

137.89

Area values are in hectares

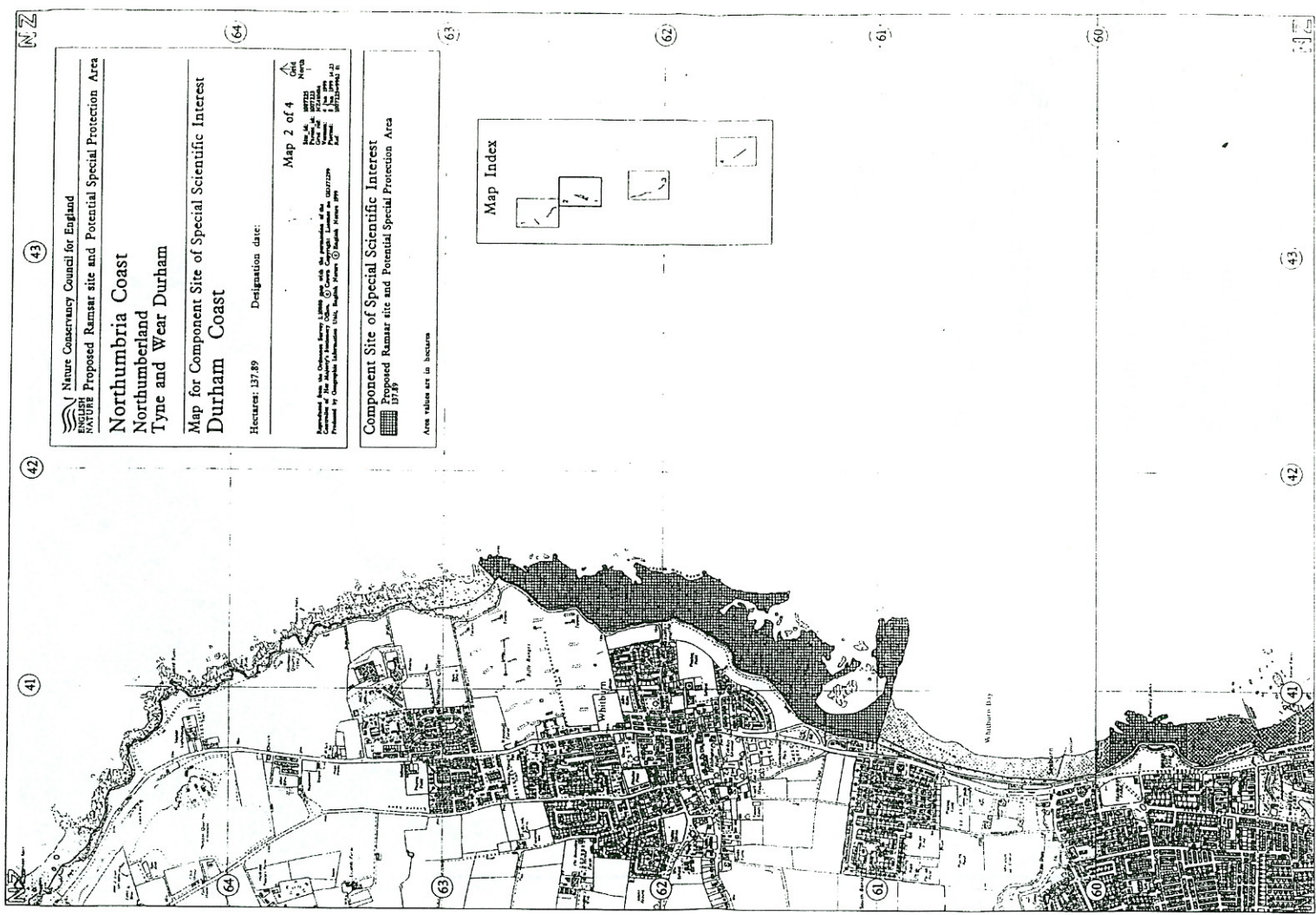
Map Index

Map Index

WHITLEY BAY

SOUTH SHIELDS

RIVER TYNE ENTRANCE



Nature Conservancy Council for England
ENGLAND
NATURE
 Proposed Rammar site and Potential Special Protection Area

Northumbria Coast
Northumberland
Tyne and Wear Durham

Map for Component Site of Special Scientific Interest
Durham Coast

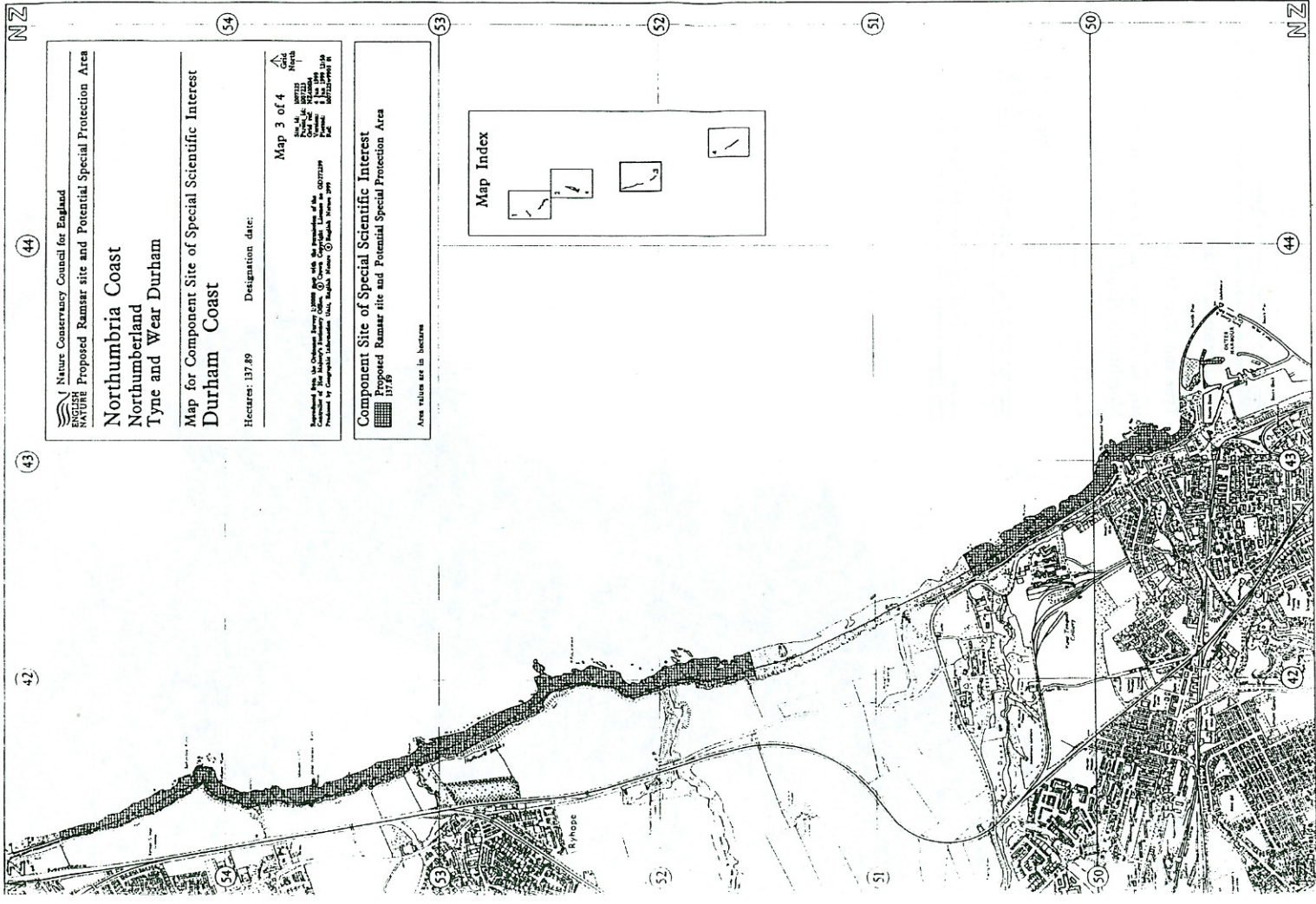
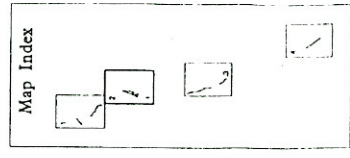
Hectares: 137.89 Designation date:

Map 2 of 4

Scale: 1:50,000
 Date: 1977/78
 Author: J. H. B. & J. H. B.
 Produced by: J. H. B. & J. H. B.

Component Site of Special Scientific Interest
 Proposed Rammar site and Potential Special Protection Area
 137.89

Area value set in hectares



Nature Conservancy Council for England
ENGLAND
NATURE
 Proposed Rammar site and Potential Special Protection Area

Northumbria Coast
Northumberland
Tyne and Wear Durham

Map for Component Site of Special Scientific Interest
Durham Coast

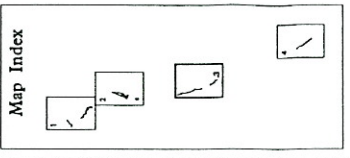
Hectares: 137.89 Designation date:

Map 3 of 4

Scale: 1:50,000
 Date: 1977/78
 Author: J. H. B. & J. H. B.
 Produced by: J. H. B. & J. H. B.

Component Site of Special Scientific Interest
 Proposed Rammar site and Potential Special Protection Area
 137.89

Area value set in hectares



Nature Conservancy Council for England
NATURE
Proposed Ramsar site and Potential Special Protection Area

Northumbria Coast
Northumberland
Tyne and Wear Durham

Map for Component Site of Special Scientific Interest
Durham Coast

Hectares: 137.89 Designation date:

Map 4 of 4
Scale: 1:50,000
North
Produced by the Nature Conservancy Council
Copyright © 1999
Produced by the Nature Conservancy Council
Produced by the Nature Conservancy Council
Produced by the Nature Conservancy Council

Component Site of Special Scientific Interest
Proposed Ramsar site and Potential Special Protection Area

Area values are in hectares

