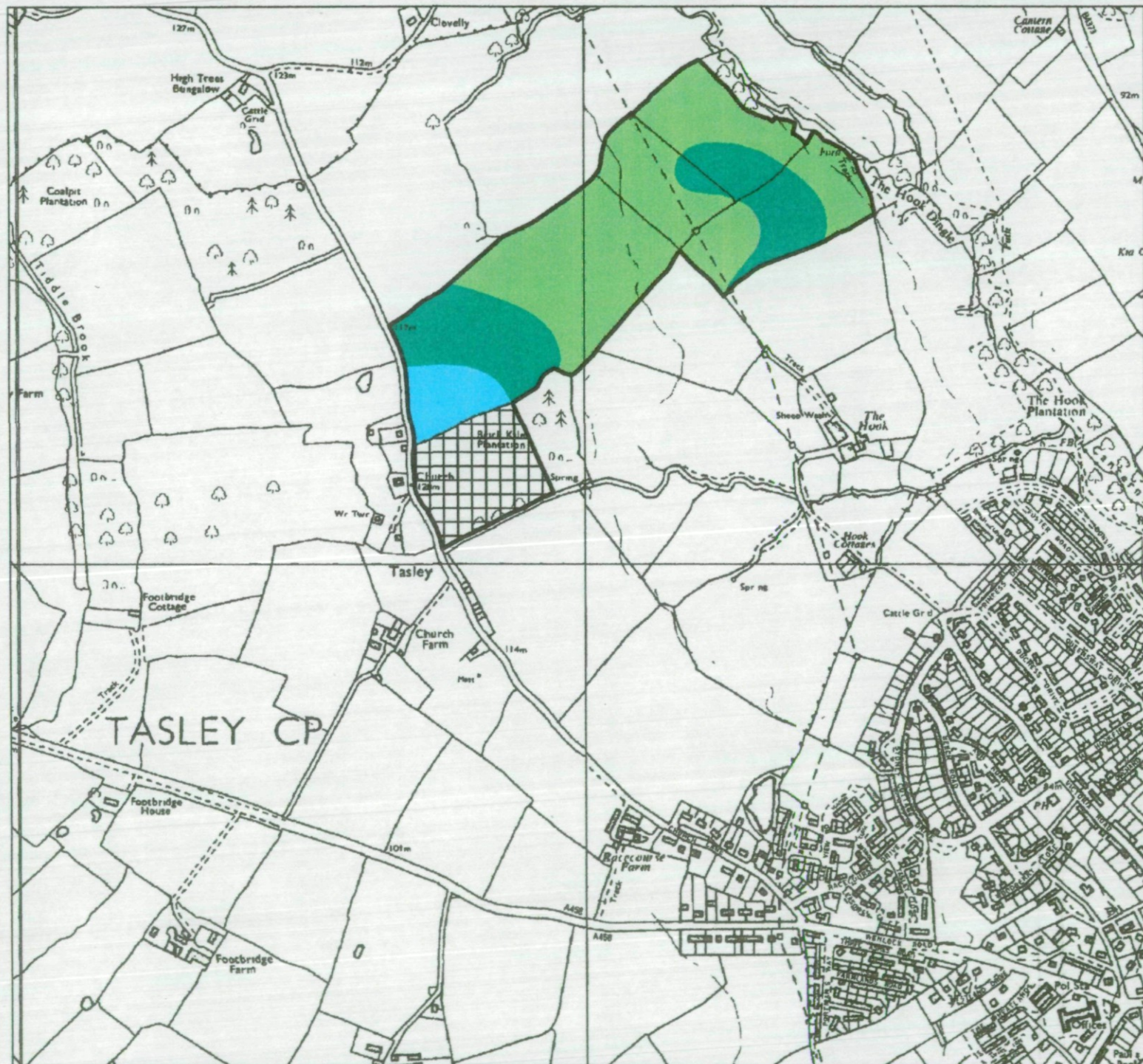



Agricultural Land Classification Shropshire S.P., Bridgnorth Land East of Church Lane



Legend

Grade	Quality	Area (ha)
Grade 1	Excellent	Nil
Grade 2	Very Good	1.7
Grade 3a	Good	6.8
Grade 3b	Moderate	14.7
Grade 4	Poor	Nil
Grade 5	Very Poor	Nil
	Agricultural land not surveyed	3.9
	Other land	Nil
Boundary of survey area		
Total agricultural land area		23.2
Total survey area		27.1
* Not present within survey area		



Further details contained in MAFF (1988) Agricultural Land Classification of England and Wales - Revised guidelines and criteria for grading the quality of agricultural land, MAFF (publications), London SE99 7TP. The information is accurate at base map scale but any enlargement would be misleading. Reproduction in whole or in part by any means is prohibited without the prior permission of MAFF.


Surveyed and drawn by FRCA, Wolverhampton.
Reproduced from the 1979 Ordnance Survey 1:10000 mapping with the permission of the Controller of Her Majesty's Stationery Office
© Crown Copyright. Unauthorised reproduction infringes Crown copyright and may lead to prosecution or civil proceedings.
Source map(s) : SO69SE, SO79SW
Job reference no: 065/98 MAFF Licence No: GD272361

**Agricultural Land Classification
Shropshire S.P., Bridgnorth
Land East of Church Lane**

Sample Point Map

Legend

- 1 Location of soil pit
- 1 Location of auger sample point
- Boundary of survey area



Further details contained in MAFF (1988) Agricultural Land Classification of England and Wales - Revised guidelines and criteria for grading the quality of agricultural land, MAFF (publications), London SE99 7TP. The information is accurate at base map scale but any enlargement would be misleading. Reproduction in whole or in part by any means is prohibited without the prior permission of MAFF.

Surveyed and drawn by FRCA, Wolverhampton.
Reproduced from the 1979 Ordnance Survey 1:10000 mapping with the permission of the Controller of Her Majesty's Stationery Office
© Crown Copyright. Unauthorised reproduction infringes Crown copyright and may lead to prosecution or civil proceedings.
Source map(s) : SO69SE, SO79SW
Job reference no: 065/98 MAFF Licence No: GD272361

