

Agricultural Land Classification


Muxton Grange, Wrekin District Local Plan



Agricultural Land		
Grade	Quality	Area (ha)
1	* Excellent	Nil
2	* Very Good	Nil
3a	Good	7.9
3b	Moderate	2.7
4	* Poor	Nil
5	* Very Poor	Nil

Other Land Categories		
*	Urban	Area (ha) Nil
	Non-Agricultural	6.0
*W	Woodland	Nil
*	Agricultural Buildings	Nil
*	Open Water	Nil
*	Not Surveyed	Nil
		Total agricultural land area 10.6
		Total survey area 16.6

* Grade/category not present within survey area

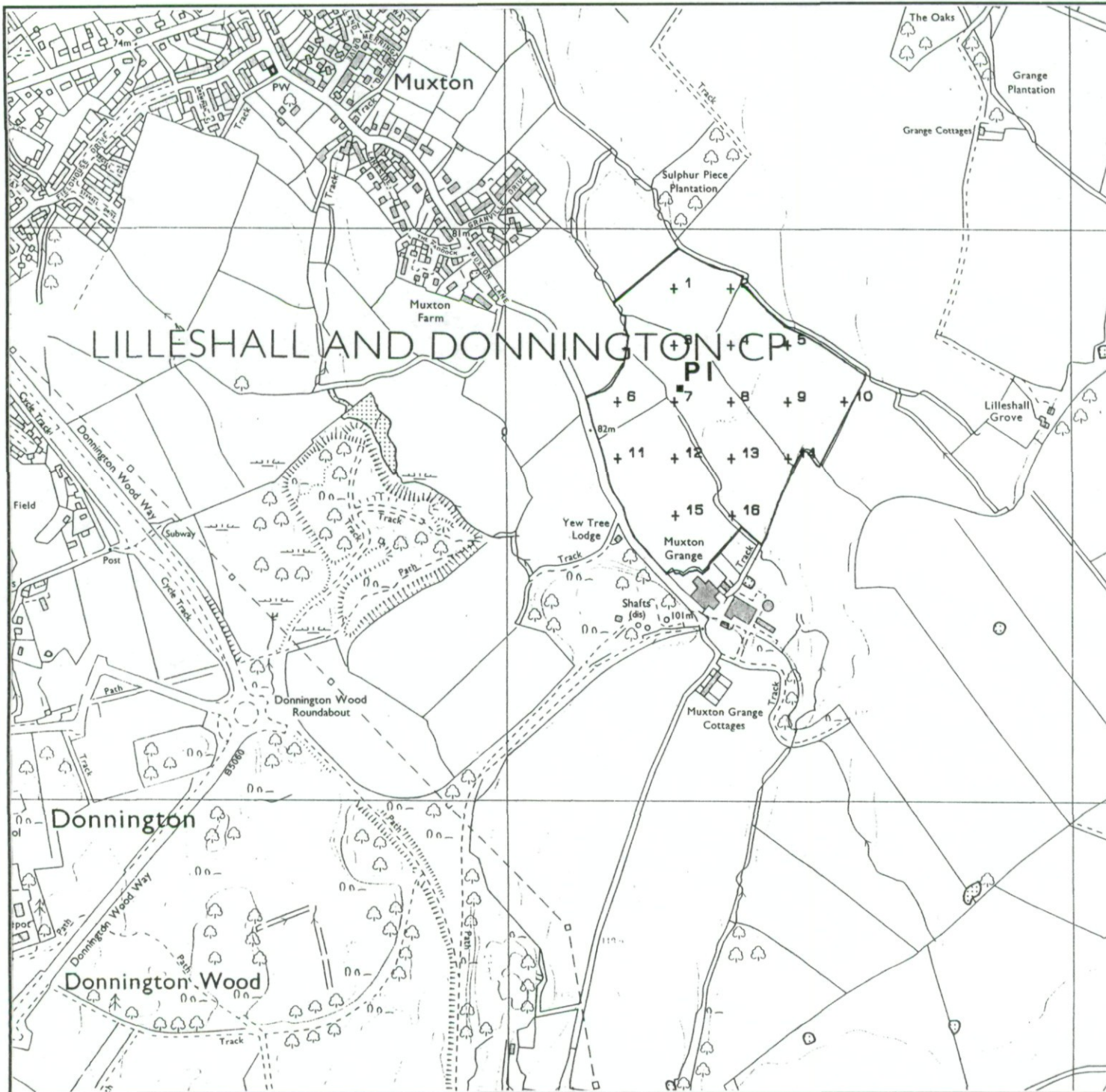


Further details contained in MAFF (1988) Agricultural Land Classification of England and Wales - Revised guidelines and criteria for grading the quality of agricultural land. MAFF (Publications), London SE99 7TP.

The information is accurate at the base map scale but any enlargement would be misleading.

Reproduction in whole or in part by any means is prohibited without the prior permission of MAFF.

Surveyed and drawn by the Resource Planning Team, ADAS Statutory Unit, Wolverhampton. Based on the 1990 Ordnance Survey 10000 map with the permission of the Controller of Her Majesty's Stationery Office. Source Map(s): SJ715W. Reference no. 051/94. © Crown Copyright Reserved 1994.



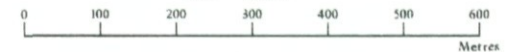
Agricultural Land Classification

Muxton Grange, Wrekin District Local Plan

AUGER BORINGS

Soil Pits ■

Scale - 1:10,000



Further details contained in MAFF (1988) Agricultural Land Classification of England and Wales - Revised guidelines and criteria for grading the quality of agricultural land. MAFF (Publications), London SE99 7TP.

The information is accurate at the base map scale but any enlargement would be misleading.

Reproduction in whole or in part by any means is prohibited without the prior permission of MAFF.