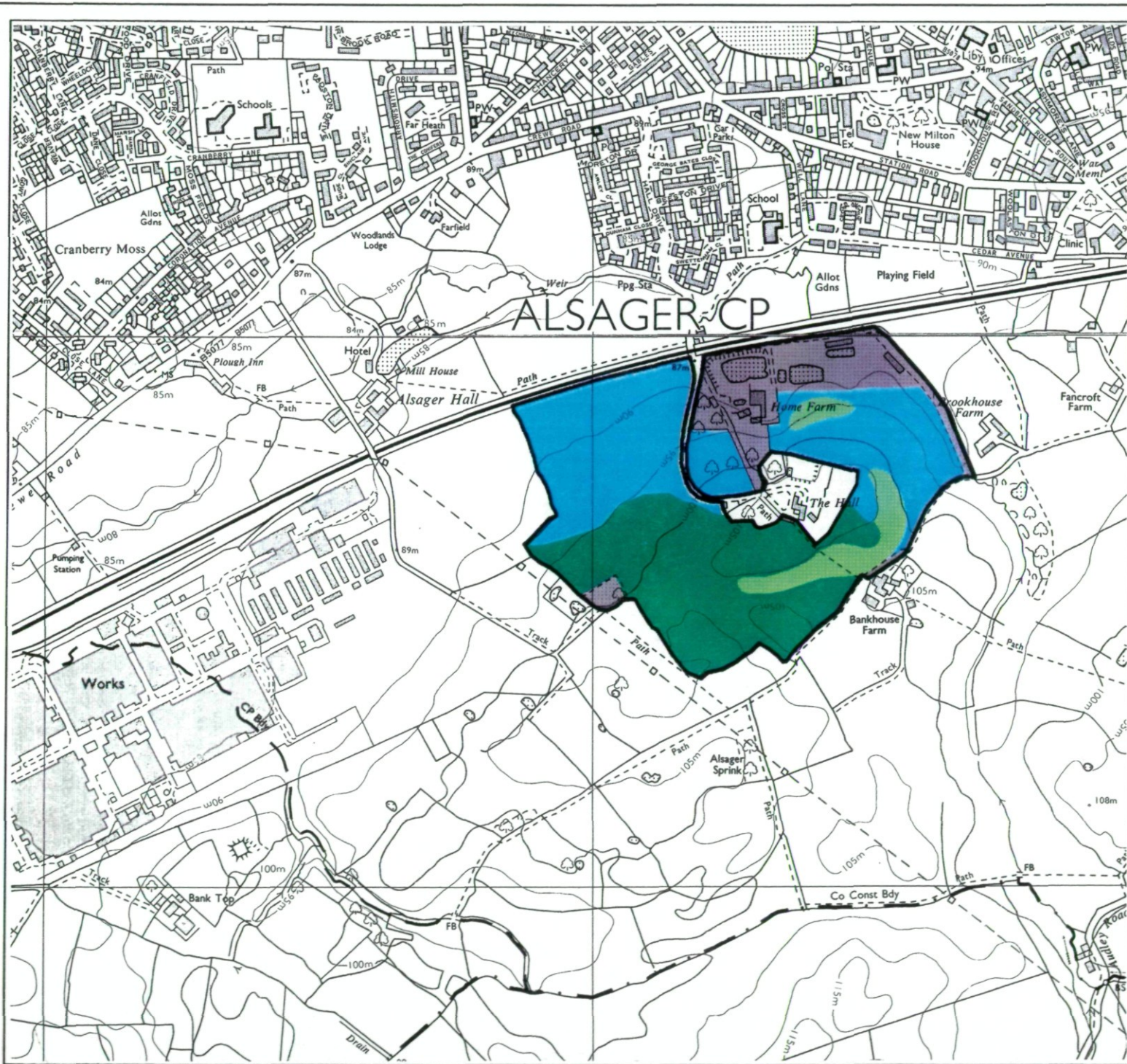
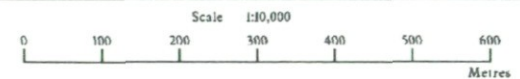


Agricultural Land Classification

Proposed Golf Course at Willow House Hotel, Alsager

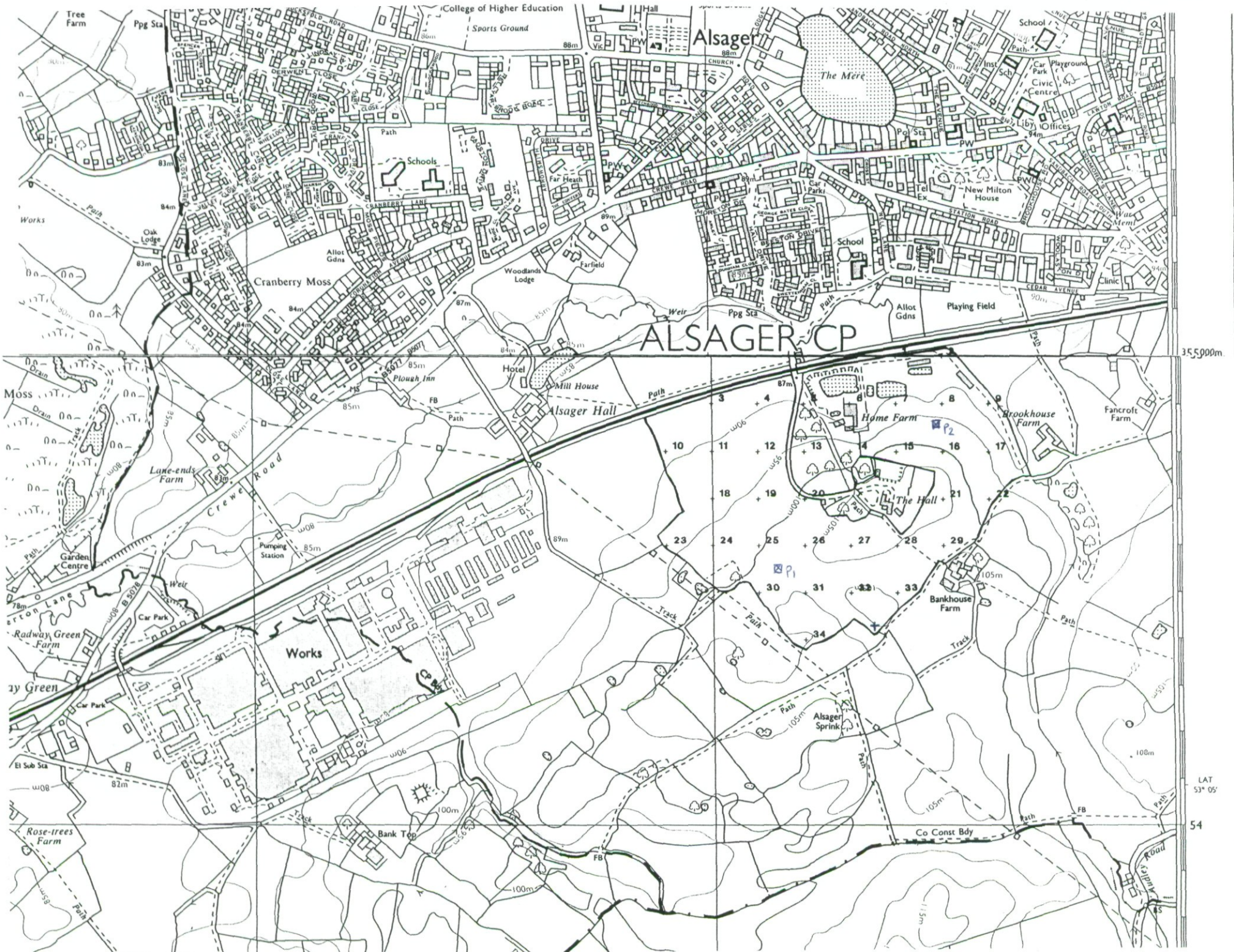


		Quality	Area (ha)
Grade 1		Excellent	nil
Grade 2		Very Good	13.1
Grade 3a		Good	10.5
Grade 3b		Moderate	2.3
Grade 4		Poor	nil
Grade 5		Very Poor	nil
		Agricultural land not surveyed	nil
		Other land	5.6
		Boundary of survey area	
		Total agricultural land area	25.9
		Total survey area	31.5
* Not present within survey area			



Further details contained in MAFF (1988) Agricultural Land Classification of England and Wales - Revised guidelines and criteria for grading the quality of agricultural land. MAff (publications), London SE99 7TP. The information is accurate at base map scale but any enlargement would be misleading. Reproduction in whole or in part by any means is prohibited without the prior permission of MAFF.

Surveyed and drawn by the Resource Planning Team, ADAS Statutory Unit, Wolverhampton. Based on the 1992 Ordnance Survey 1:10,000 map with the permission of the Controller of Her Majesty's Stationery Office. Unauthorised reproduction infringes Crown copyright and may lead to prosecution or civil proceedings. MAFF Licence No: GD272361 Source maps: SJ75NE, SJ75SE Reference no: 00796 © Crown Copyright Reserved 1996



NE

35,500m

LAT 53° 05'

54