












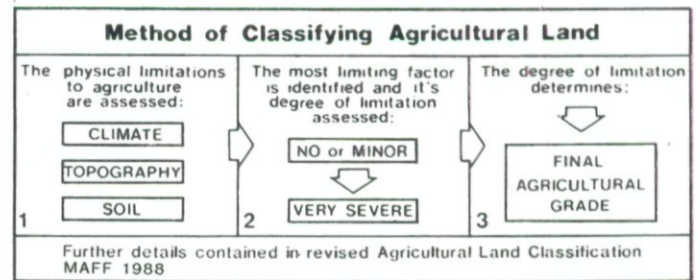
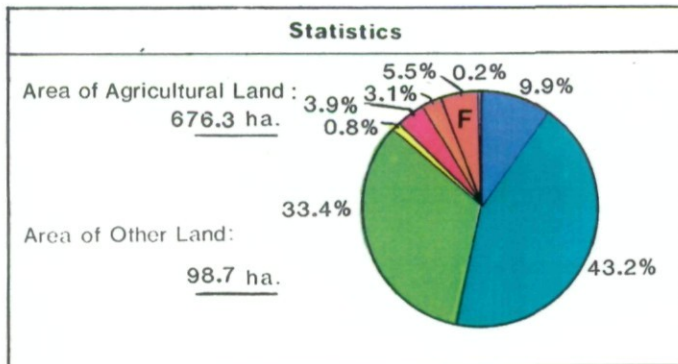


# ROSSINGTON HALL DEVELOPMENT

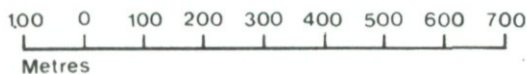
## Agricultural Land Classification

Agricultural Land			
Agricultural Grades		Agricultural Land Quality	Area within the site (ha.)
Grade 1		Excellent	Nil
Grade 2		Very Good	76.6
Grade 3	 Sub-Grade 3a	Good	335.0
	 Sub-Grade 3b	Moderate	258.6
Grade 4		Poor	6.1
Grade 5		Very Poor	Nil

Land in Other Categories			Area within the site (ha.)
Urban <i>Including housing, industry, commerce, derelict land, sports facilities, transport.</i>			30.6
Non-agricultural <i>Including golf courses, parks, sports fields, allotments, airfields.</i>			23.7
Woodland <i>Farm woodland</i>			42.7
<i>Commercial woodland</i>			Nil
Agricultural buildings <i>Including glasshouses</i>			Nil
Open water			1.7
Land not surveyed			Nil



SCALE - 1:12,500



Ministry of Agriculture,  
Fisheries and Food.

Information compiled by Resource Planning Group,  
Farm and Countryside Service, Leeds R.O.  
Map produced by Resource Planning Cartographic Unit,  
Project Number 104/91

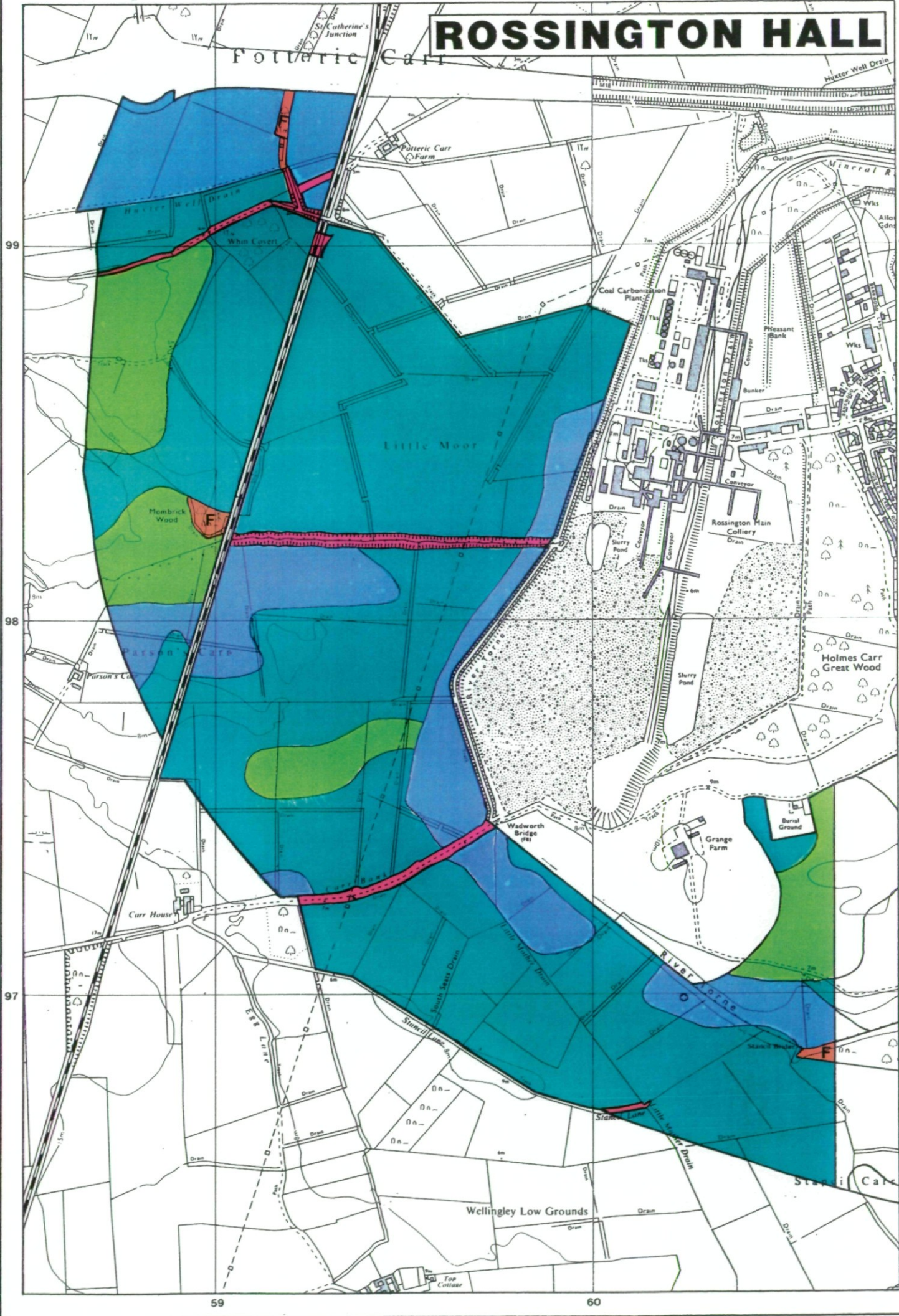
Ordnance Survey maps reproduced with the  
permission of the Controller, H.M.S.O.  
© Crown Copyright Reserved 1992

**SOURCE MAPS**

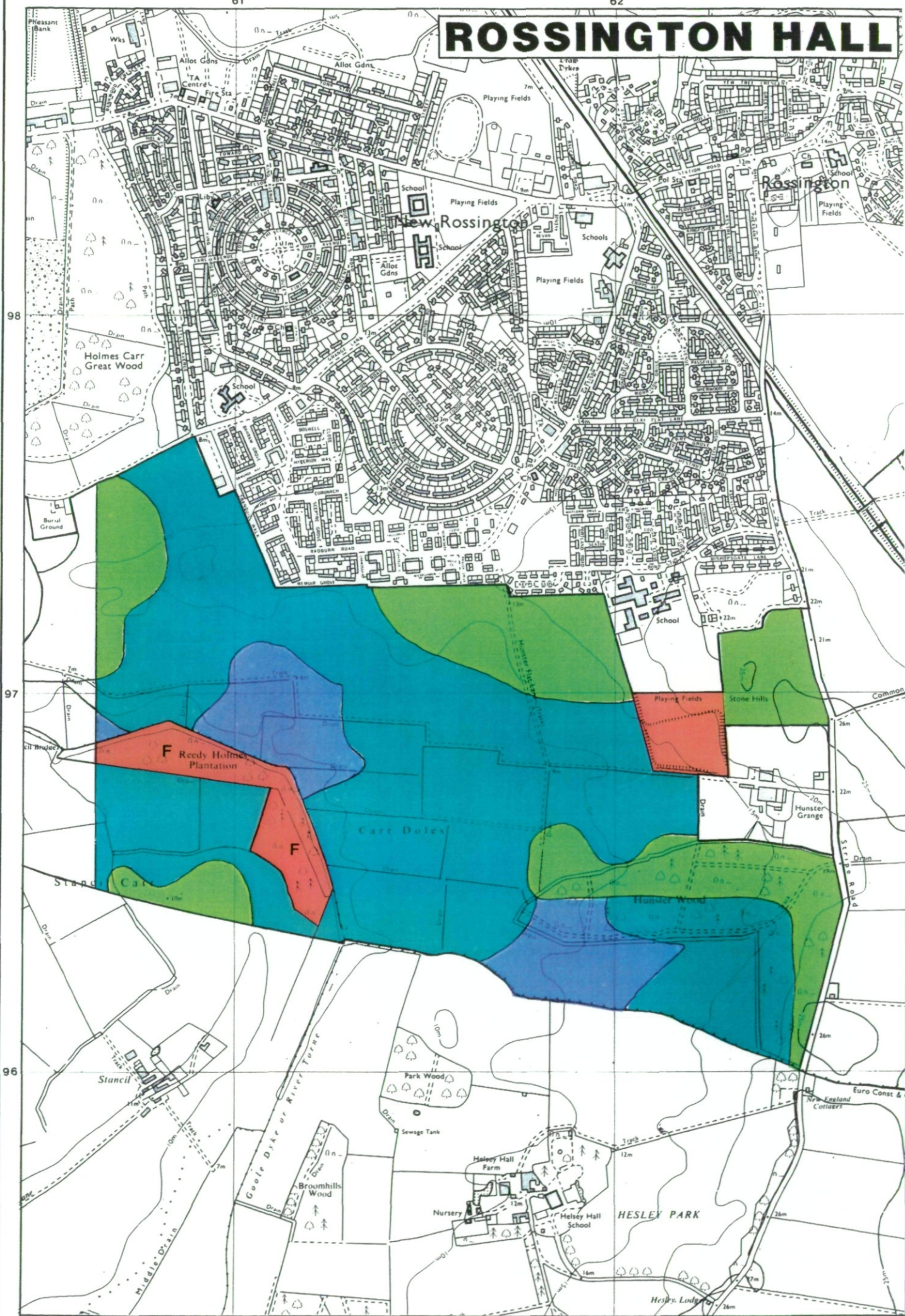
1:10,000  
SK 69 NW  
SK 59 NE



# ROSSINGTON HALL



# ROSSINGTON HALL



# ROSSINGTON HALL

