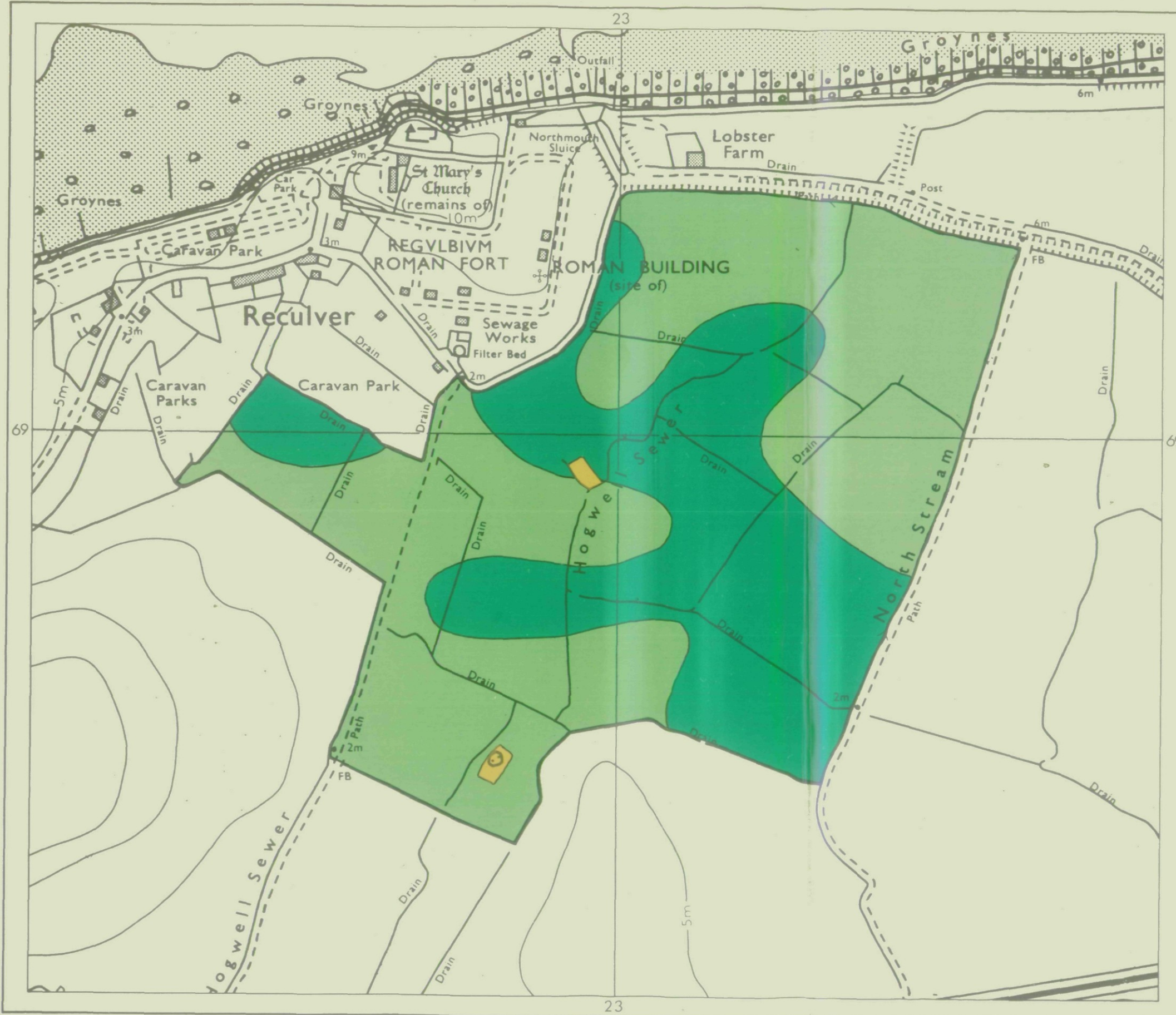


Land at Reculver, Herne Bay, Kent

Agricultural Land Classification



AGRICULTURAL LAND

| Grade | Quality | Area | % of Total |
|----------|-------------|-----------|------------|
| Grade 1 | Not present | excellent | ha % |
| Grade 2 | Not present | very good | ha % |
| Grade 3a | good | 16.6 ha | 39.5% |
| Grade 3b | moderate | 25.4 ha | 60.5% |
| Grade 4 | Not present | poor | ha % |
| Grade 5 | Not present | very poor | ha % |

Total area of agricultural land surveyed 42.0 ha

| | | |
|------------------------|----|-------------|
| Agricultural buildings | ha | Not present |
| Woodland | ha | Not present |
| Not surveyed | ha | Not present |

NON-AGRICULTURAL LAND

| | | |
|---------------------------------|---------|-------------|
| Land predominantly in urban use | ha | Not present |
| Land in non-agricultural use | 0.2 ha | |
| Total area of site | 42.2 ha | |

For further information consult "Agricultural Land Classification of England and Wales (Revised guidelines and criteria for grading the quality of agricultural land)", M.A.F.F., 1988.

SOURCE MAPS
TR 26 NW



Surveyed by the Resource Planning Team 4/93
Map compiled and produced by the Cartographic Unit,
Resource Planning Team, Guildford Statutory Group,
Agricultural Development and Advisory Service.
Reference no. 2002/52/93 MAFF Reference. EL 20/00247

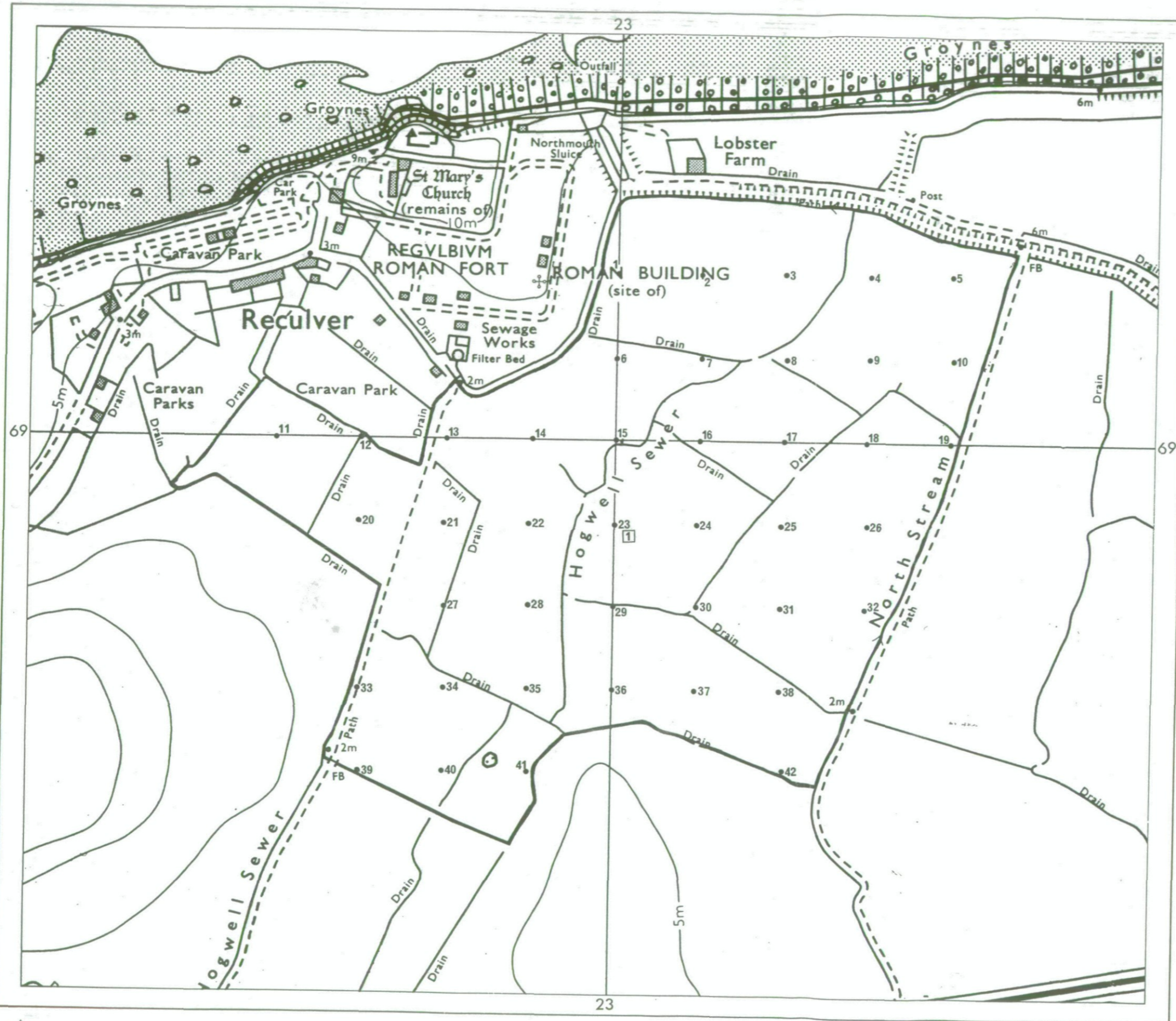
Ordnance Survey information reproduced with the sanction of
the Controller, H.M.S.O.

Reproduction of this map in whole or in part is prohibited without
the prior permission of M.A.F.F.

This map is accurate only at the scale shown.

Land at Reculver, Herne Bay, Kent

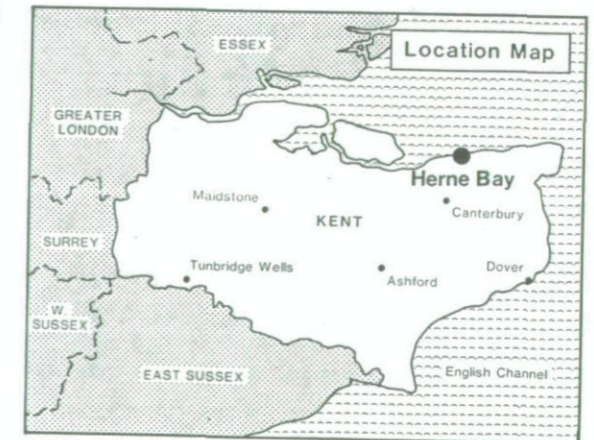
Location of Auger Borings



- 5 Auger boring
- Profile pit

Surveyed by the Resource Planning Team 4/93
 Map compiled and produced by the Cartographic Unit,
 Resource Planning Team, Guildford Statutory Group,
 Agricultural Development and Advisory Service.
 Reference no. 2002/52/93 MAFF Reference. EL 20/00247

SOURCE MAPS
 TR 26 NW



Ordnance Survey information reproduced with the sanction of
 the Controller, H.M.S.O.

Reproduction of this map in whole or in part is prohibited without
 the prior permission of M.A.F.F.

This map is accurate only at the scale shown.