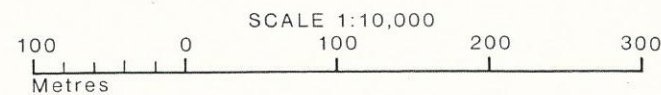
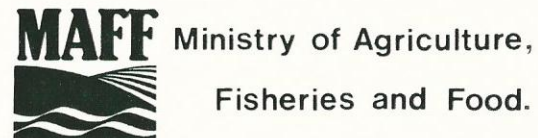


DONCASTER U.D.P

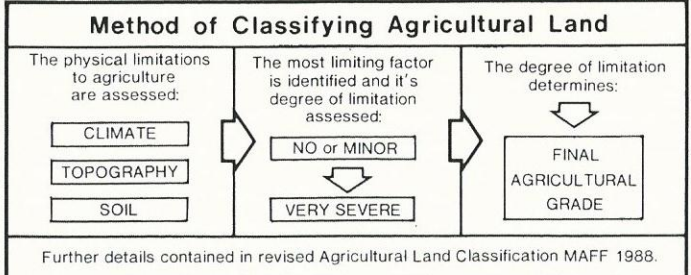
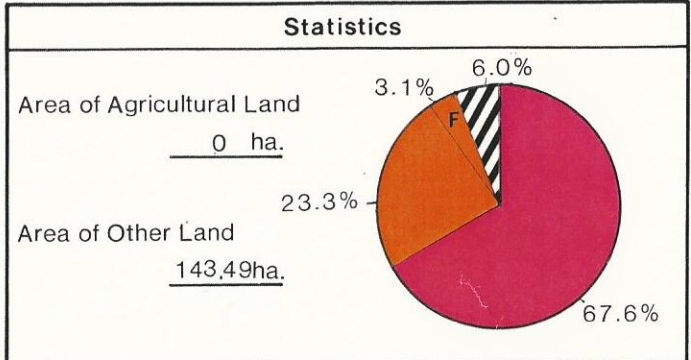
Site RP5, Askern

Agricultural Land Classification

Agricultural Land		
Agricultural Grades	Agricultural Land Quality	Area within the site (ha.)
GRADE 1	Excellent	Nil
GRADE 2	Very Good	Nil
GRADE 3	Good	Nil
	Moderate	Nil
GRADE 4	Poor	Nil
GRADE 5	Very Poor	Nil



Land in Other Categories		
		Area within the site (ha.)
Urban <i>Including housing, industry, commerce, derelict land, sports facilities, transport</i>		97.07
Non-agricultural <i>Including golf courses, parks, sports fields, allotments, airfields</i>		33.49
Woodland <i>Farm Woodland</i>		4.33
Commercial Woodland		Nil
Agricultural buildings <i>Including glasshouses</i>		Nil
Open water		Nil
Land not surveyed		8.60



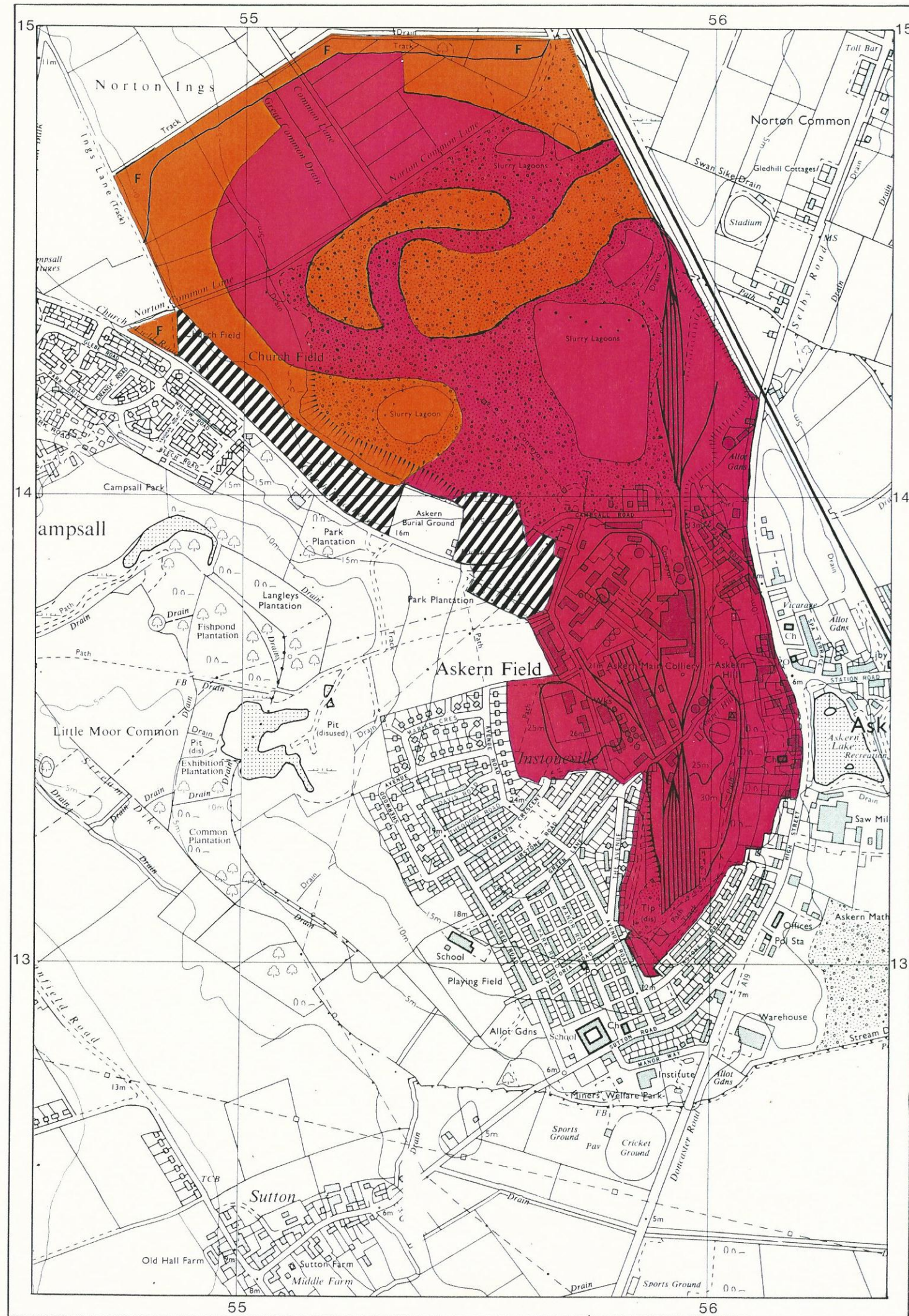
Information compiled by Resource Planning Team
ADAS Statutory Group Leeds.

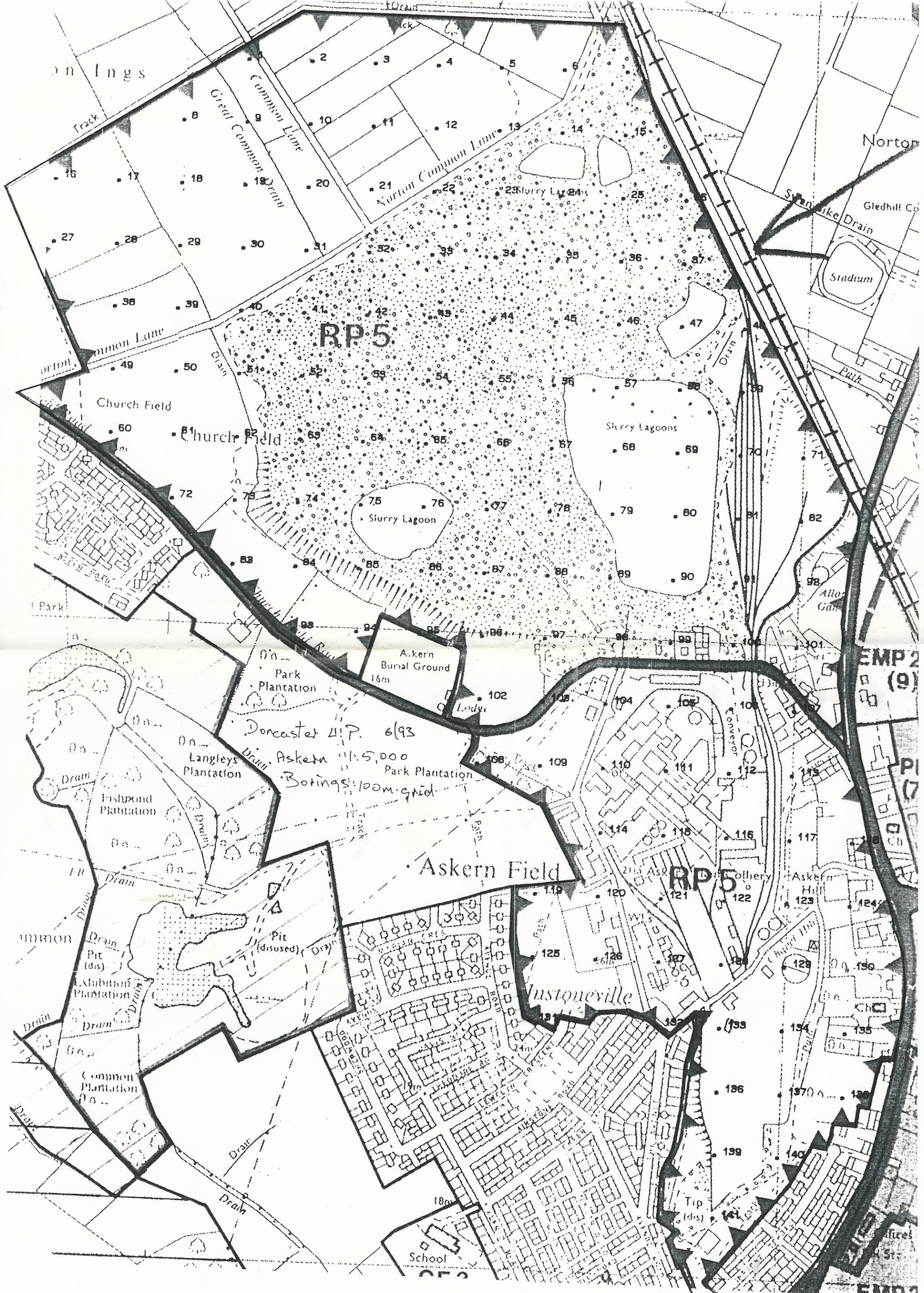
Map produced by Resource Planning Cartographic Unit.

Project Number 6/93

Ordnance Survey maps reproduced with the permission of the Controller H.M.S.O.
©Crown Copyright Reserved 1993

SOURCE MAPS	
1:10,000	
SE 51 SW	SE 51 SE





on Ings

Norton

Gledhill Co

RP5

EMP 2
(9)

PI
(7)

RP5

PI
(7)

PI
(7)

PI
(7)

EMP 2

Doncaster U.P. 6/93

Askern 11.5, 000
Park Plantation

Botings 100m grid

Askern Field

Hustonville

Askern Colliery

Askern Hill

School

Offices
St.

Stadium

Slurry Lagoon

Slurry Lagoons

Church Field

Askern
Bunal Ground
18m

Langleys
Plantation

Fishpond
Plantation

Exhibition
Plantation

Pit
(dis)

Common
Plantation

Common
Plantation

Common
Plantation

Common
Plantation

Common
Plantation

Common
Plantation

