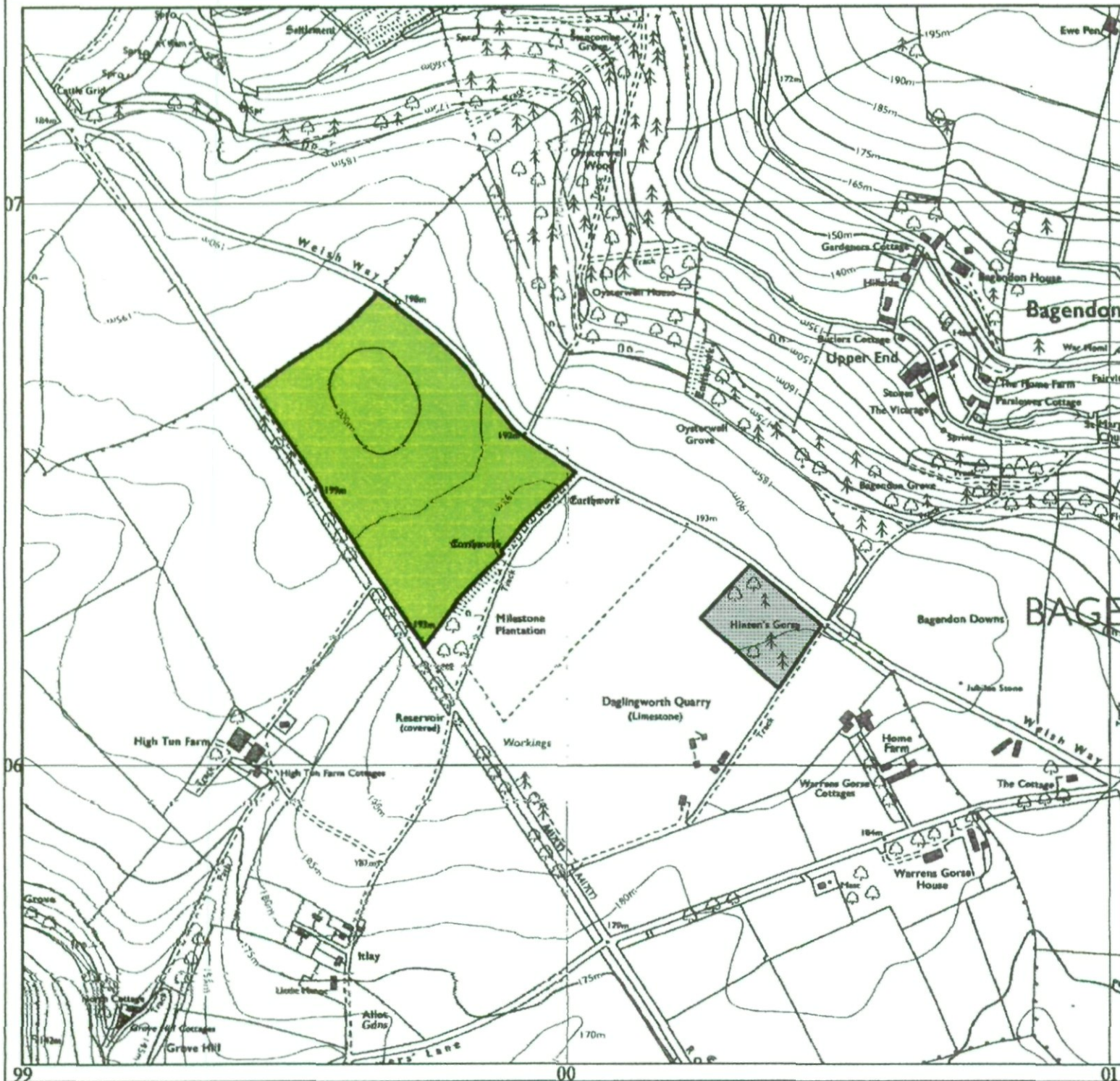


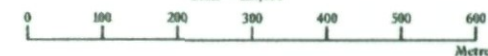
Agricultural Land Classification Gloucestershire Minerals Plan, Daglingworth Quarry.



Legend

| | Quality | Area (ha) |
|----------------------------------|--------------------------------|-----------|
| Grade 1 | Excellent | 0.0 |
| Grade 2 | Very Good | 0.0 |
| Grade 3a | Good | 0.0 |
| Grade 3b | Moderate | 17.5 |
| Grade 4 | Poor | 0.0 |
| Grade 5 | Very Poor | 0.0 |
| | Agricultural land not surveyed | 0.0 |
| | Other land | 2.4 |
| Boundary of survey area | | |
| Total agricultural land area | | 17.5 |
| Total survey area | | 19.9 |
| * Not present within survey area | | |

Scale - 1:10,000





Further details contained in MAFF (1988) Agricultural Land Classification of England and Wales - Revised guidelines and criteria for grading the quality of agricultural land. Maff (publications), London SE99 7TP. The information is accurate at base map scale but any enlargement would be misleading. Reproduction in whole or in part by any means is prohibited without the prior permission of MAFF.

Surveyed and drawn by the Resource Planning Team, FRCA Western Region. Based on the 1983 Ordnance Survey 1:10000 map with the permission of the Controller of Her Majesty's Stationery Office. Unauthorised reproduction infringes Crown copyright and may lead to prosecution or civil proceedings. MAFF Licence No: G0272361 Source map(s): SP00NW, S090NE Reference no: 52/97 © Crown Copyright Reserved 1997

**Agricultural Land Classification
Gloucestershire Minerals Plan,
Daglingworth Quarry.
Sample Point Map**

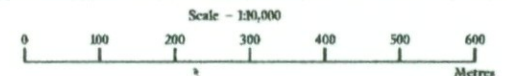
Legend

-  Location of soil pit
-  Location of auger sample point

 Boundary of survey area

 Agricultural land not surveyed

 Other land



Further details contained in MAFF (1988) Agricultural Land Classification of England and Wales - Revised guidelines and criteria for grading the quality of agricultural land. Maff (publications), London SE99 7TP. The information is accurate at base map scale but any enlargement would be misleading. Reproduction in whole or in part by any means is prohibited without the prior permission of MAFF.

Surveyed and drawn by the Resource Planning Team, FRCA Western Region. Based on the 1983 Ordnance Survey 1:30000 map with the permission of the Controller of Her Majesty's Stationery Office. Unauthorised reproduction infringes Crown copyright and may lead to prosecution or civil proceedings. MAFF Licence No: GD272361 Source map(s): SP00NW,SO90NE Reference no: 52/97 © Crown Copyright Reserved 1997

