







Agricultural Land Classification

Gaul Farm Cambs

AGRICULTURAL LAND

Agricultural Grades (Irrigated)

- Grade 1 
- Grade 2 
- Grade 3 a 
b 
- Grade 4 
- Grade 5 

Agricultural Land Quality

Very high




Very low

Disturbed 

Agricultural Buildings 

Unsurveyed 

NON AGRICULTURAL LAND

Land predominantly in urban use 

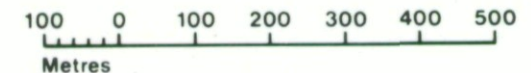
Other land primarily in non-agricultural use 

* Land in this category does not occur on this map

SOURCE MAPS Base maps taken from the O.S. 1:10000 Sheet no. TL39NE / 49NW

This map is accurate only at the scale shown. Any enlargement could be misleading

Scale 1:10 000



Drawn by the Cartographic Unit,
Farm & Countryside Service
Cambridge, Ref 1 19 92

Ordnance Survey maps reproduced
with the permission of the Controller,
H.M.S.O.
© Crown Copyright reserved 1992

