











Agricultural Land Classification

Rother District Local Plan
Land North of Barnhorn Road,
Bexhill

Legend

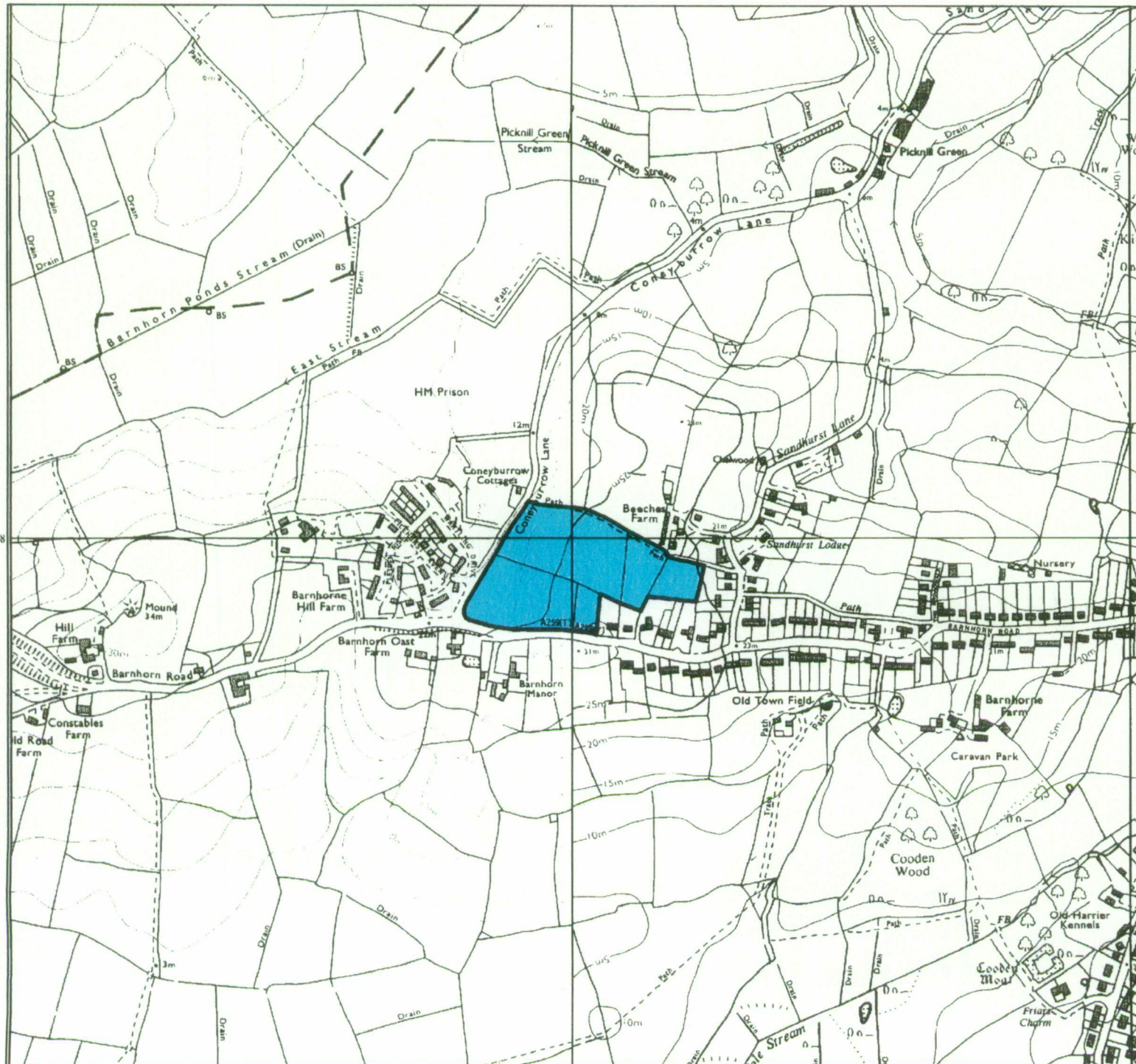
	Quality	Area (ha)
Grade 1	 Excellent	0.0
Grade 2	 Very Good	6.2
Grade 3a	 Good	0.0
Grade 3b	 Moderate	0.0
Grade 4	 Poor	0.0
Grade 5	 Very Poor	0.0
	 Agricultural land not surveyed	0.0
	 Other land	0.0
	 Site Boundary	
Total survey area		6.2
Total site area		6.2
* Not present within survey area		



Further details contained in MAFF (1988) Agricultural Land Classification of England and Wales - Revised guidelines and criteria for grading the quality of agricultural land. Maff (publications), London SE99 71P. The information is accurate at base map scale but any enlargement would be misleading. Reproduction in whole or in part by any means is prohibited without the prior permission of MAFF.

Surveyed and drawn by the Resource Planning Team, FRCA, Reading



Based on the 1989 Ordnance Survey 1:10,000 map with the permission of the Controller of Her Majesty's Stationery Office. Unauthorised reproduction infringes Crown copyright and may lead to prosecution or civil proceedings. MAFF Licence No: GD272361
Source map(s): TQ60NE, TQ70NW
Reference no: 4106/096/97 © Crown Copyright Reserved 1997



Agricultural Land Classification

Rother District Local Plan
Land North of Barnhorn Road,
Bexhill
Sample Point Map

Legend

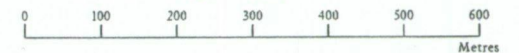
-  1 Location of soil pit
-  1 Location of auger sample point

 Boundary of survey area

 Agricultural land not surveyed

 Other land

Scale - 1:10,000



Further details contained in MAFF (1988) Agricultural Land Classification of England and Wales - Revised guidelines and criteria for grading the quality of agricultural land. Maff (publications), London SE99 7TP. The information is accurate at base map scale but any enlargement would be misleading. Reproduction in whole or in part by any means is prohibited without the prior permission of MAFF.

Surveyed and drawn by the Resource Planning Team, FRCA, Reading.

Based on the 1989 Ordnance Survey 1:10,000 map with the permission of the Controller of Her Majesty's Stationery Office. Unauthorised reproduction infringes Crown copyright and may lead to prosecution or civil proceedings. MAFF Licence No: GD272361
Source map(s): TQ60NE, TQ70NW
Reference no: 4106/096/97 © Crown Copyright Reserved 1997

