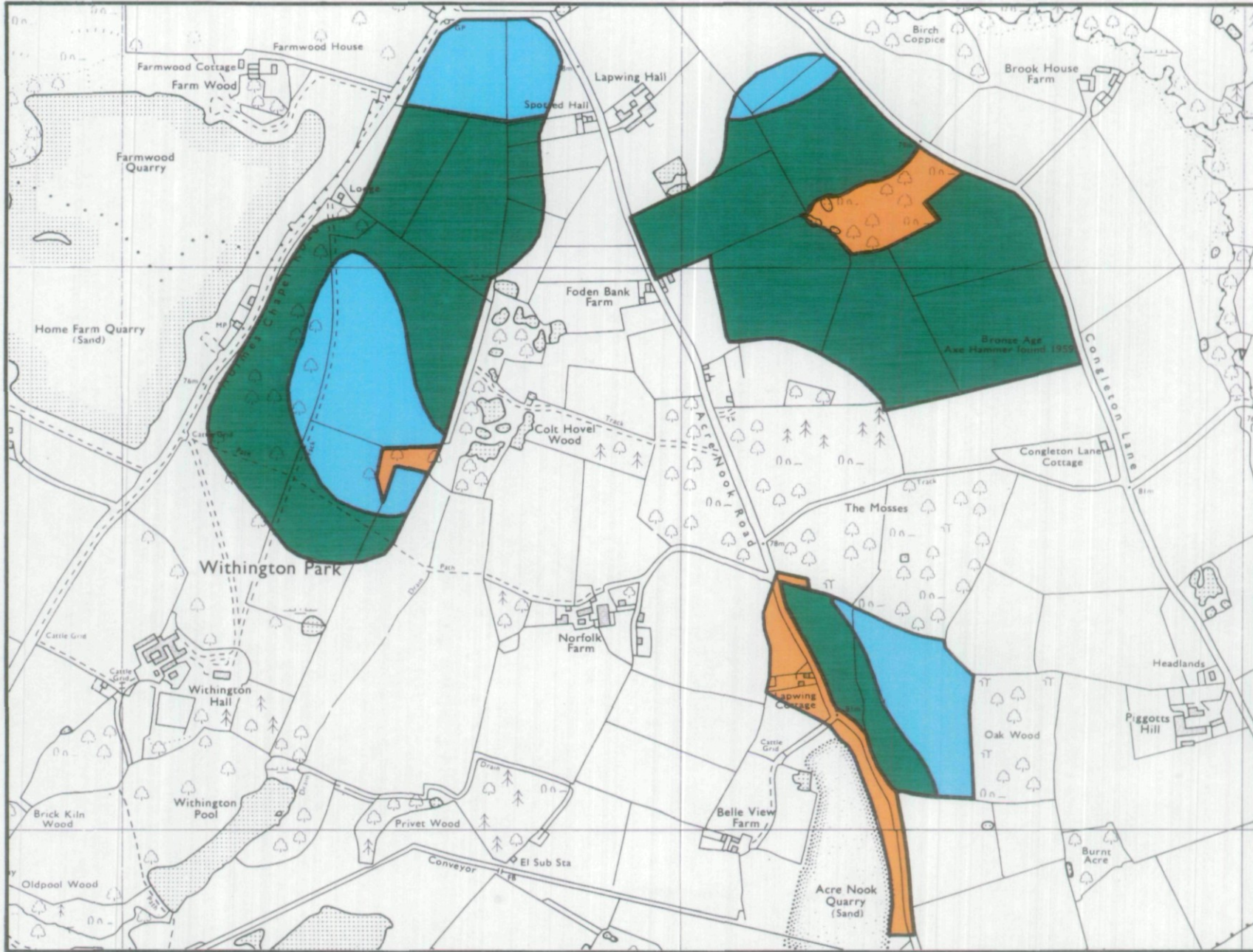


# AGRICULTURAL LAND CLASSIFICATION

# DINGLE BANK QUARRY

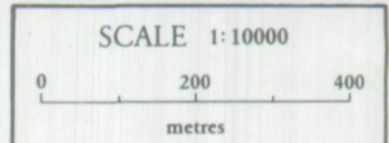


AGRICULTURAL LAND GRADE	LAND QUALITY
1	EXCELLENT
2	
3a	
3b	MODERATE
4	
5	VERY POOR

NON-AGRICULTURAL LAND	
LAND PREDOMINANTLY IN URBAN USE	*
OTHER LAND PRIMARILY IN NON-AGRICULTURAL USE	Orange
WOODLAND	*
AGRICULTURAL BUILDINGS	*
OPEN WATER	*
LAND NOT SURVEYED	*

\* INDICATES GRADES NOT MAPPED WITHIN THIS SITE

STATISTICS	
Site Area	70.4 ha
Agricultural Land Area	64.0 ha
PERCENTAGE OF EACH GRADE	
[Color bar showing percentages of grades 1, 2, 3a, 3b, 4, 5]	



Surveyed by Resource Planning Team  
 File No. 4FCS RPG 8159  
 Date: Sept '92 Job No. 024/92  
 Map Produced by The Cartographic Unit,  
 Wolverhampton Statutory Unit.  
**Source Maps: SJ87SW**

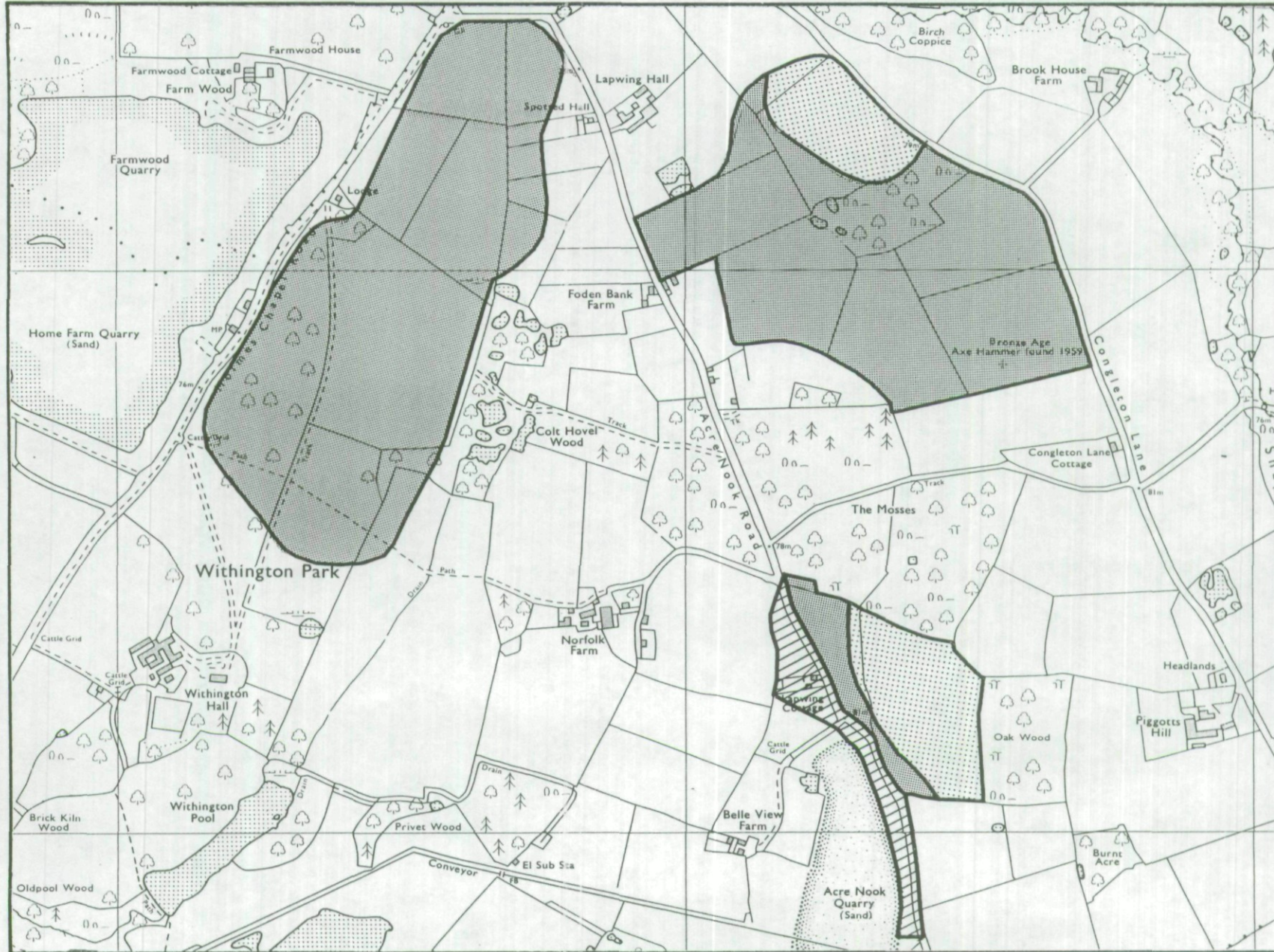


Ordnance Survey maps reproduced with the permission of the controller, HMSO. © Crown Copyright Reserved 1992

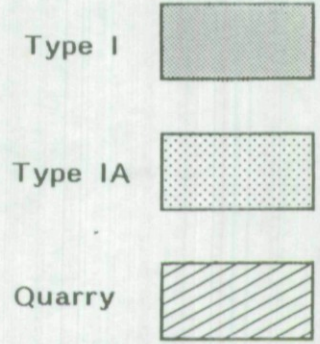
This map is accurate only at base map scale. Any enlargement would be misleading.

# AGRICULTURAL LAND CLASSIFICATION

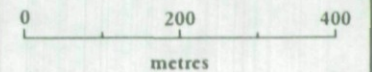
# DINGLE BANK QUARRY



## SOIL RESOURCE MAP



SCALE 1:10000



Surveyed by Resource Planning Team

File No. 4FCS RPG 8159

Date: Sept '92 Job No. 024/92

Map Produced by The Cartographic Unit,  
Wolverhampton Statutory Unit.

Source Maps: SJ87SW

# ADAS

FOOD. FARMING. LAND & LEISURE



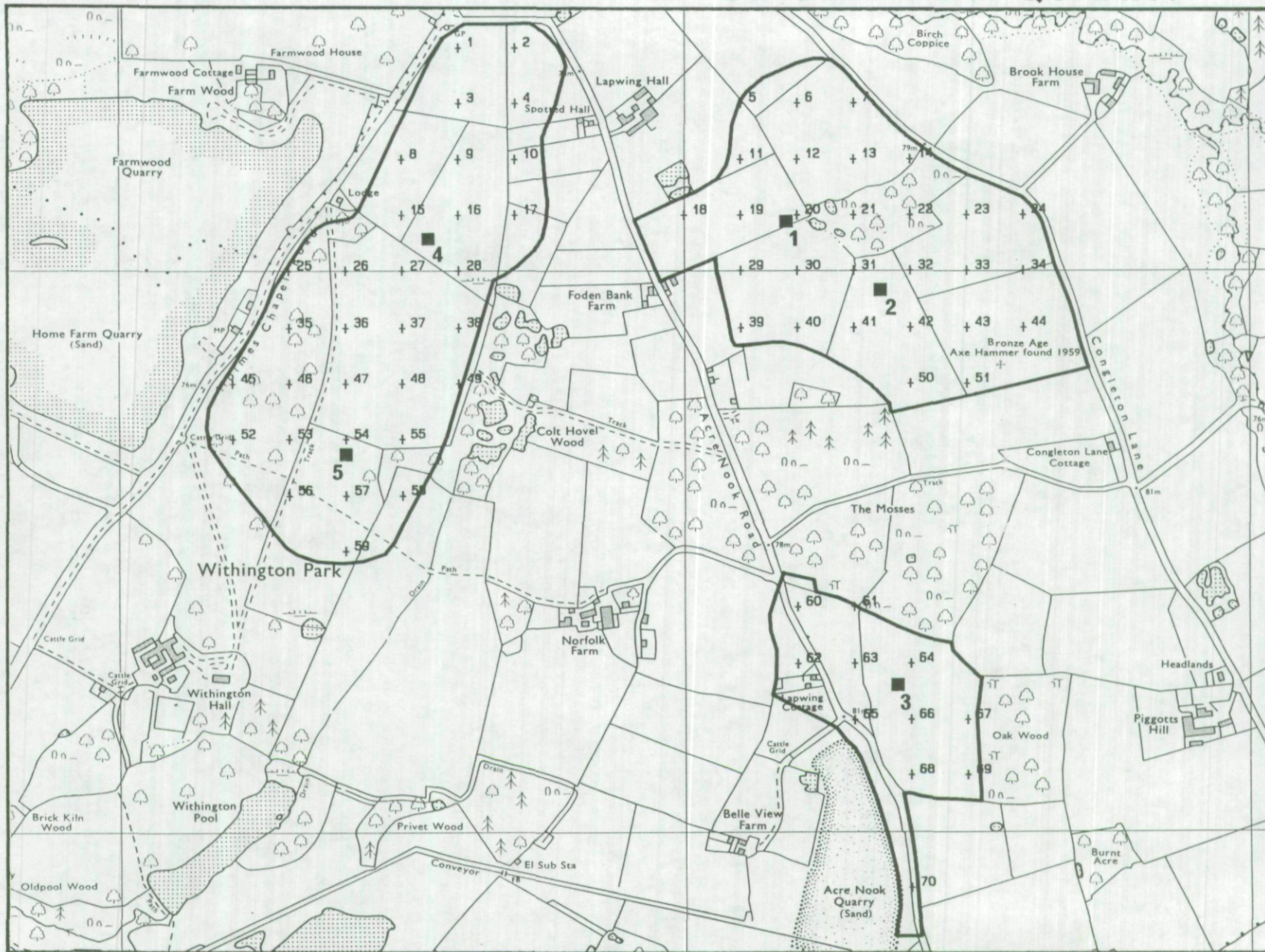
Ordnance Survey maps reproduced with the permission of the controller, HMSO. ©Crown Copyright Reserved 1992

This map is accurate only at base map scale. Any enlargement would be misleading.

88

# AGRICULTURAL LAND CLASSIFICATION

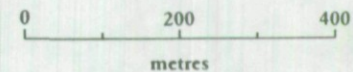
# DINGLE BANK QUARRY



## AUGER BORINGS

Soil Pits ■

SCALE 1:10000



Surveyed by Resource Planning Team

File No. 4FCS RPG 8159

Date: Sept '92 Job No. 024/92

Map Produced by The Cartographic Unit,  
Wolverhampton Statutory Unit.

Source Maps: SJ87SW

**ADAS**

FOOD. FARMING. LAND & LEISURE



Ordnance Survey maps reproduced with the permission of the controller, HMSO. ©Crown Copyright Reserved 1992

This map is accurate only at base map scale. Any enlargement would be misleading.