

AGRICULTURAL LAND

GRADE	LAND QUALITY
1	EXCELLENT
2	
3a	
3b	MODERATE
4	
5	VERY POOR

NON-AGRICULTURAL LAND

LAND PREDOMINANTLY IN URBAN USE	*
OTHER LAND PRIMARILY IN NON-AGRICULTURAL USE	
WOODLAND	*
AGRICULTURAL BUILDINGS	*
OPEN WATER	*
LAND NOT SURVEYED	*

* INDICATES GRADES NOT MAPPED WITHIN THIS SITE



STATISTICS

Site Area 13,188 ha

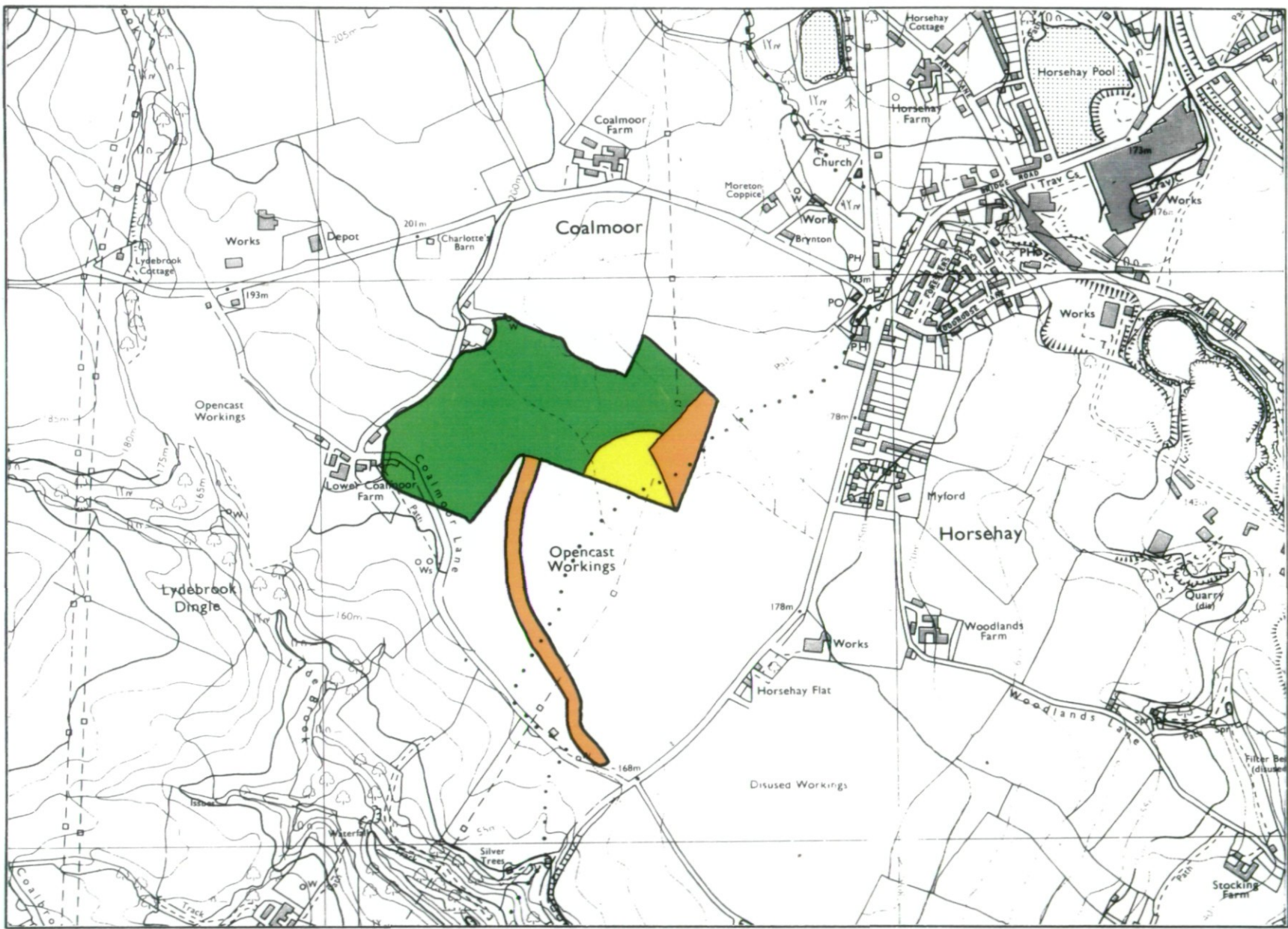
Agricultural Land Area 11,296 ha

PERCENTAGE OF EACH GRADE

AGRICULTURAL LAND CLASSIFICATION

COALMOOR NORTH, nr Telford

A D A S



Surveyed by Resource Planning Group Date Mar 91 Job No. 00791 File No. 4ECS.RPG.7172

Map produced by the Cartographic Unit, Farm and Countryside Service, Wolverhampton R.O.

SCALE 1:10000

0 200 400 metres






Ordnance Survey maps reproduced with the permission of the controller, HMSO. © Crown Copyright Reserved 1991 This map is accurate only at base map scale. Any enlargement would be misleading.

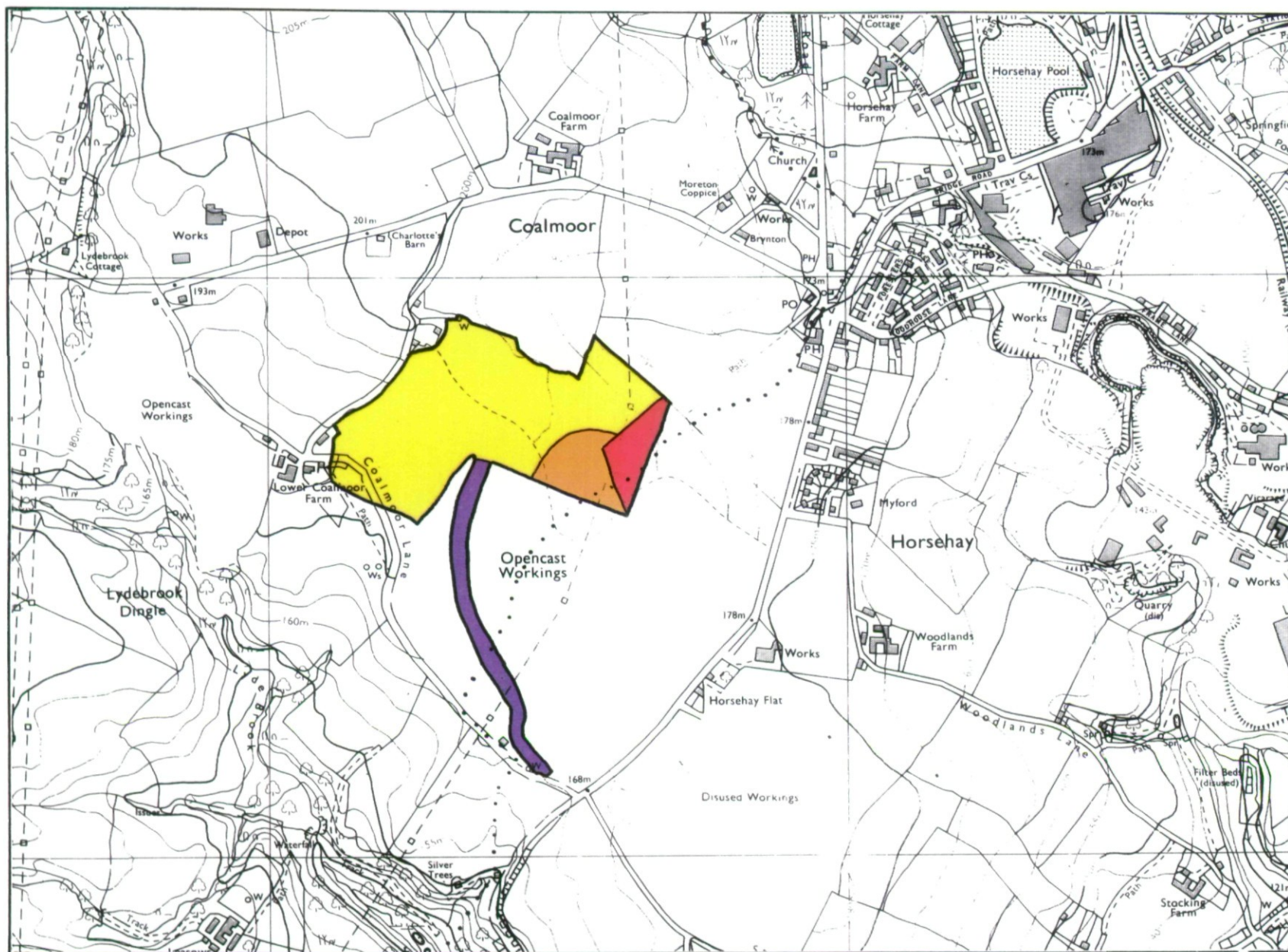
AGRICULTURAL LAND CLASSIFICATION

COALMOOR NORTH, nr Telford

A D A S

SOIL RESOURCE MAP

- Soil unit 1
MCL/SCL 20
SCL/LS 45
C 
- Soil unit 2
C/SCL/HCL 20
C 
- Soil unit 3 
- Area undergoing restoration 
- No soil reserves 



LOCATION



Source Maps S.J. 60. NE

STATISTICS

Site Area 13.188 ha

Agricultural Land Area 11.296

PERCENTAGE OF EACH GRADE



Surveyed by Resource Planning Group

Date Mar 91 Job No 007 91

File No. 4FCS.RPG.7172

Map produced by the Cartographic Unit,
Farm and Countryside Service, Wolverhampton R.O.

SCALE 1:10000



