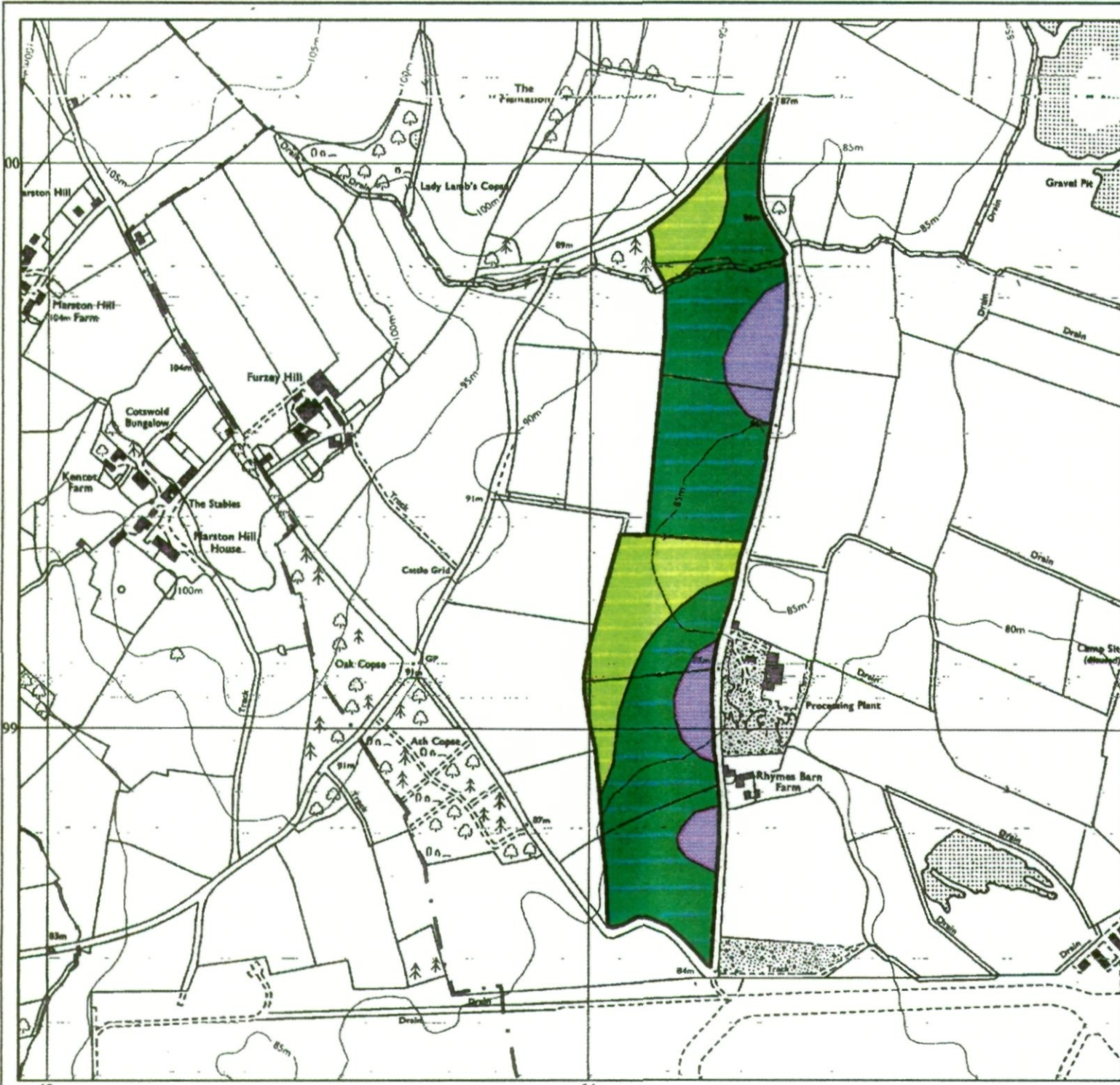


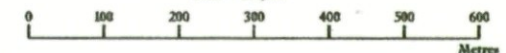
Agricultural Land Classification Lady Lamb Farm South, Fairford.



Legend

	Quality	Area (ha)
Grade 1	Excellent	0.0
Grade 2	Very Good	3.7
Grade 3a	Good	19.2
Grade 3b	Moderate	6.5
Grade 4	Poor	0.0
Grade 5	Very Poor	0.0
	Agricultural land not surveyed	0.0
	Other land	0.0
	Boundary of survey area	
Total agricultural land area		29.4
Total survey area		29.4
* Not present within survey area		

Scale - 1:30,000



Further details contained in MAFF (1988) Agricultural Land Classification of England and Wales - Revised guidelines and criteria for grading the quality of agricultural land. Maff (publications), London SE99 7TP.

The information is accurate at base map scale but any enlargement would be misleading.

Reproduction in whole or in part by any means is prohibited without the prior permission of MAFF.

Surveyed and drawn by the Resource Planning Team, FRCA Western Region.

Based on the 1979 Ordnance Survey 1:10000 map with the permission of the Controller of Her Majesty's Stationery Office. Unauthorised reproduction infringes Crown copyright and may lead to prosecution or civil proceedings.

Source map(s): SU19NW, SP10SW

Reference no: 59/97

MAFF Licence No: G12272361
© Crown Copyright Reserved 1997

Agricultural Land Classification
Lady Lamb Farm South,
Fairford.

Sample Point Map

Legend

 Location of soil pit

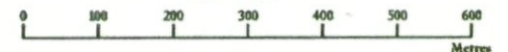
 Location of auger
sample point

 Boundary of
survey area

 Agricultural land not
surveyed

 Other land

Scale - 1:10,000



Further details contained in MAFF (1988) Agricultural Land Classification of England and Wales - Revised guidelines and criteria for grading the quality of agricultural land. MAFF (publications), London SE99 7TP. The information is accurate at base map scale but any enlargement would be misleading.

Reproduction in whole or in part by any means is prohibited without the prior permission of MAFF.

Surveyed and drawn by the Resource Planning Team, FRCA Western Region.
Based on the 1979 Ordnance Survey 1:10000 map with the permission of the Controller of Her Majesty's Stationery Office. Unauthorised reproduction infringes Crown copyright and may lead to prosecution or civil proceedings. MAFF Licence No: GD272361
Source map(s): SU19NW,SP10SW
Reference no: 59/97 © Crown Copyright Reserved 1997

