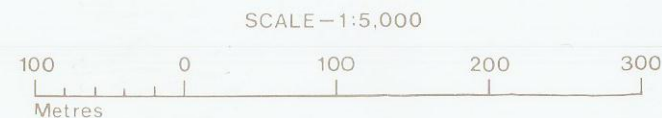
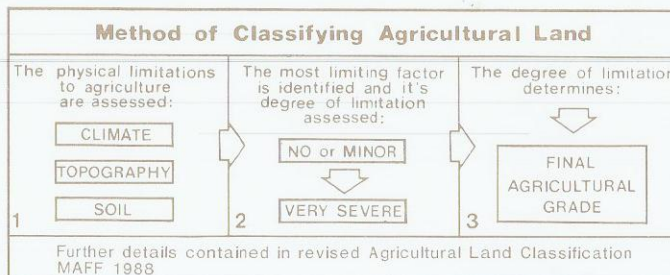
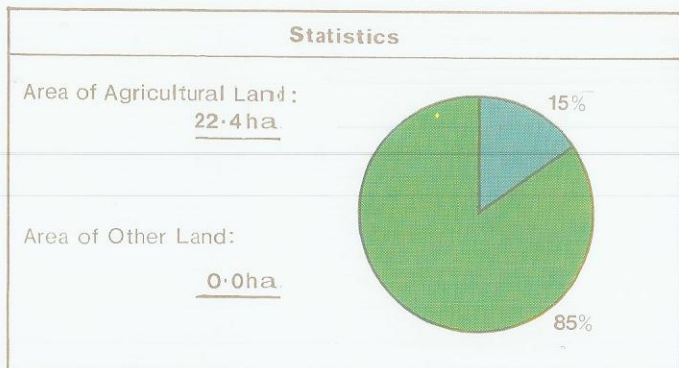


THIRSK & NORTHALLERTON GOLF CLUB (Proposed Extension)

Agricultural Land Classification

Agricultural Land			
Agricultural Grades		Agricultural Land Quality	Area within the site (ha.)
Grade 1		Excellent	Nil
Grade 2		Very Good	Nil
Grade 3		Good	3.3
		Moderate	19.1
Grade 4		Poor	Nil
Grade 5		Very Poor	Nil

Land in Other Categories		Area within the site (ha.)
Urban <i>Including housing industry, commerce, derelict land, sports facilities, transport.</i>		Nil
Non-agricultural <i>Including golf courses, parks, sports fields, allotments, airfields.</i>		Nil
Woodland <i>Farm woodland</i>		Nil
<i>Commercial woodland</i>		Nil
Agricultural buildings <i>Including glasshouses</i>		Nil
Open water		Nil
Land not surveyed		Nil



**Ministry of Agriculture,
Fisheries and Food.**

Information compiled by Resource Planning Group, Farm and Countryside Service, Leeds R.O.
Map produced by Resource Planning Cartographic Unit.
Project Number 45/90

Ordnance Survey maps reproduced with the permission of the Controller, H.M.S.O.

© Crown Copyright Reserved 1990

SOURCE MAPS

SE 48 NW

SE 48 SW

1:10,000



THIRSK & NORTHALLERTON GOLF CLUB



SE 48 N/SW

45/90
THIRSK & NORTHALLERTON
GOLF CLUB Proposed Ext.

High
Plantation

Club House

Golf Course

Lucky Lane

A168
A168

Calvis Hall

SCALE: 1:5,000



Metres.

(1 boring per ha)

38r