

RIPON LOCAL PLAN

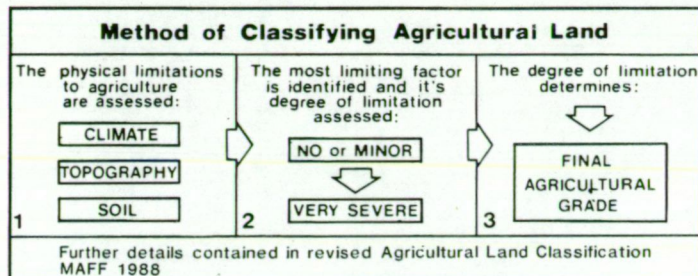
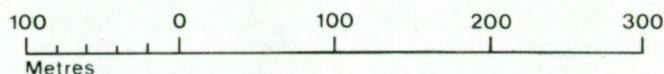
Legend

Agricultural Land Classification

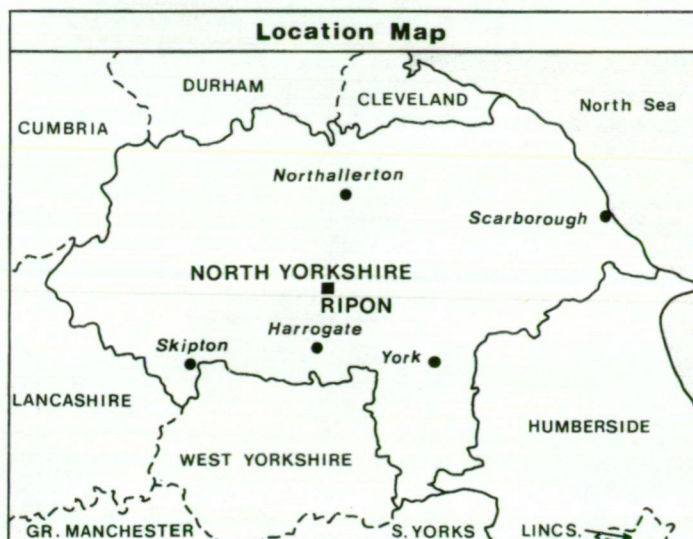
| Agricultural Land | | |
|---------------------|--------------|---------------------------|
| Agricultural Grades | | Agricultural Land Quality |
| Grade 1 | Nil | Excellent |
| Grade 2 | | Very Good |
| Grade 3 | Sub-Grade 3a | Good |
| | Sub-Grade 3b | Moderate |
| Grade 4 | | Poor |
| Grade 5 | | Very Poor |

| Land in Other Categories | |
|--|-----|
| Urban <i>Including housing industry, commerce, derelict land, sports facilities, transport.</i> | |
| Non-agricultural <i>Including golf courses, parks, sports fields, allotments, airfields.</i> | |
| Woodland <i>Farm woodland</i> | Nil |
| <i>Commercial woodland</i> | Nil |
| Agricultural buildings <i>Including glasshouses</i> | Nil |
| Open water | Nil |
| Land not surveyed | Nil |

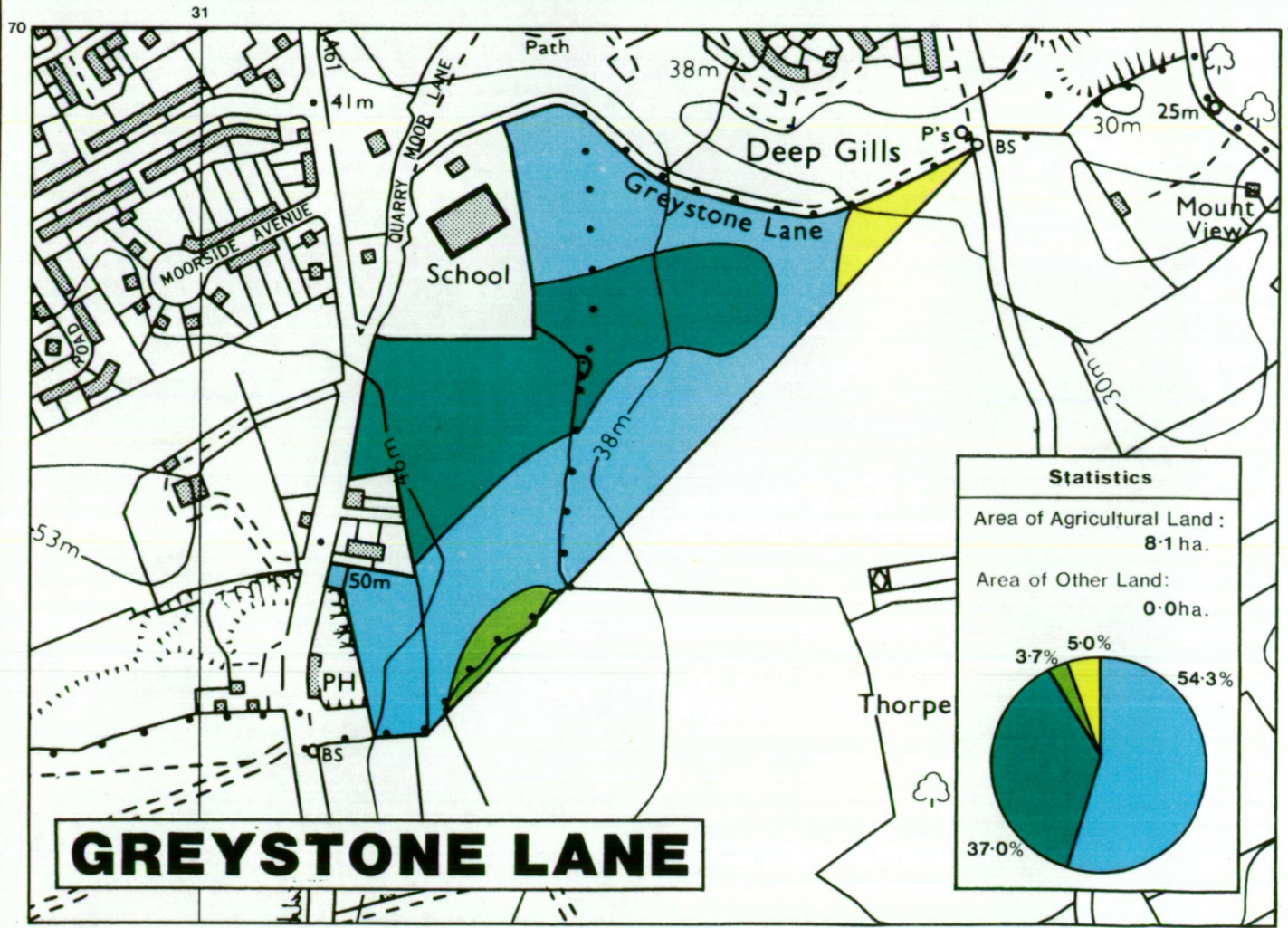
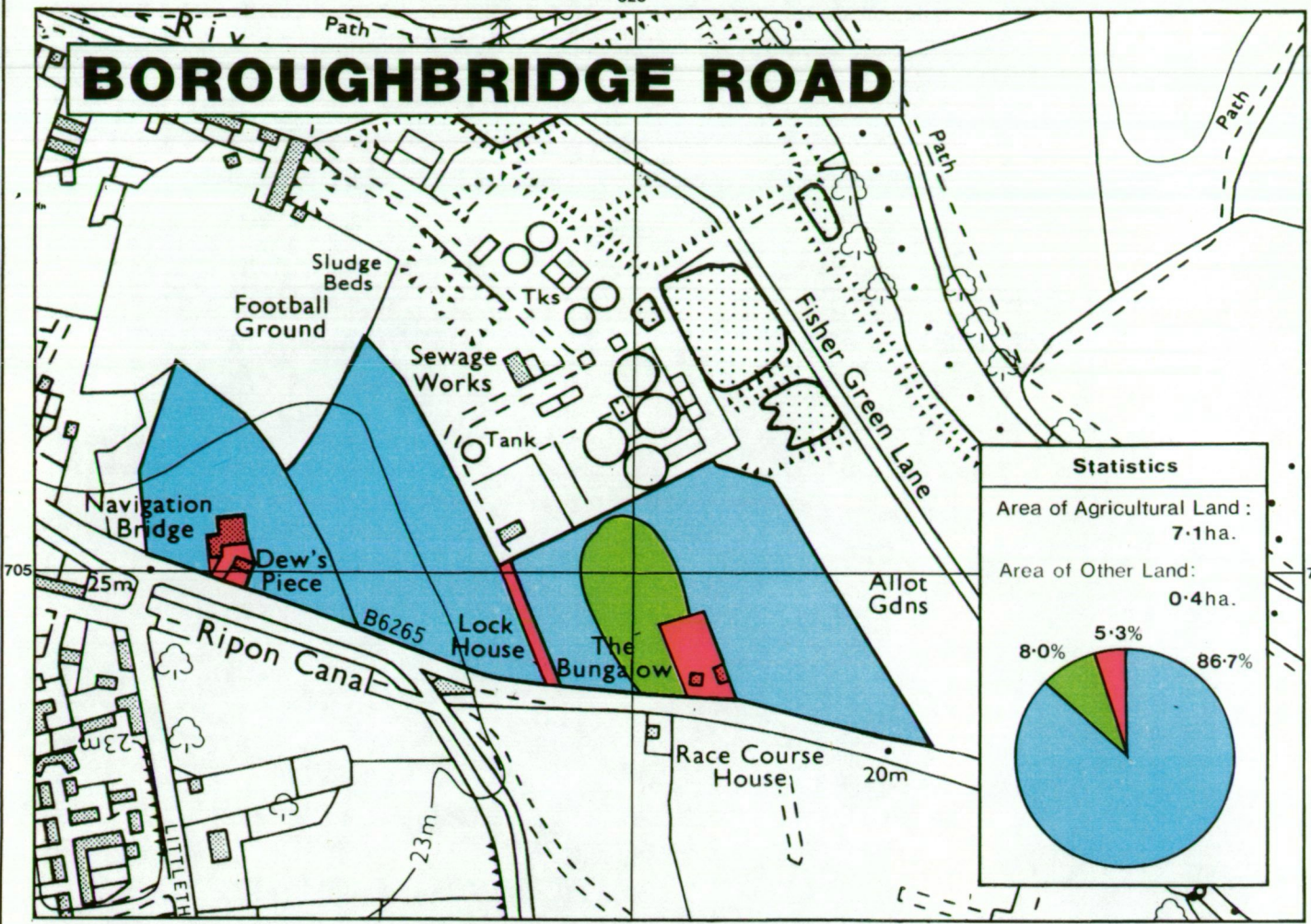
SCALE - 1:5,000



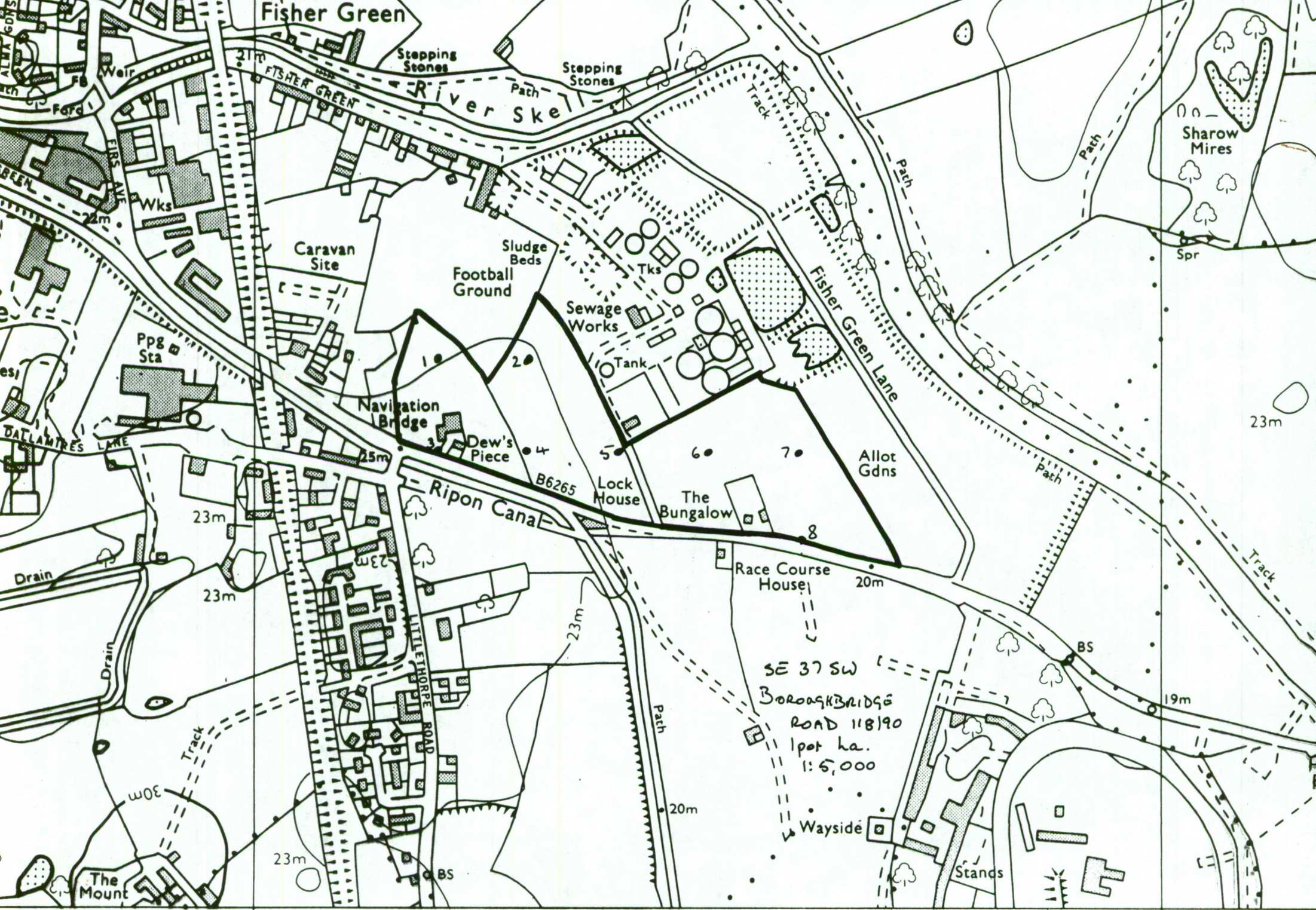
Ministry of Agriculture,
Fisheries and Food.



BOROUGHBRIDGE ROAD



GREYSTONE LANE



Fisher Green

Stepping Stones
River Skell
Path

Caravan Site

Sludge Beds
Football Ground

Stepping Stones

Sewage Works

Tank

Fisher Green Lane

Navigation Bridge

Ripon Canal

Lock House

The Bungalow

Allot Gdns

Dew's Piece

Race Course House

SE 37 SW

BOROUGHBRIDGE ROAD 118190

1pt ha.

1:5,000

Wayside

Stand

Sharow Mires

Spr

23m

23m

23m

30m

23m

23m

20m

20m

19m

Drain

Drain

Track

Path

Path

Path

Track

Path

Ford

Weir

Wks

Pp8 Sta

DAM LAMTRES LANE

LITTLEHORPE ROAD

The Mount

BS

BS