

Agricultural Land Classification

South Hall Farm Rainham, Essex



AGRICULTURAL LAND

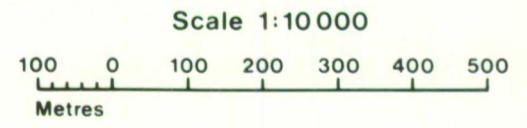
Agricultural Grades		Agricultural Land Quality	
Grade 1		Very high ↑ ↓ Very low	
Grade 2			
Grade 3	a		
	b		
Grade 4			
Grade 5			
Disturbed		Agricultural Buildings	
		Unsurveyed	

NON AGRICULTURAL LAND

Land predominantly in urban use	
Other land primarily in non-agricultural use	
* Land in this category does not occur on this map	

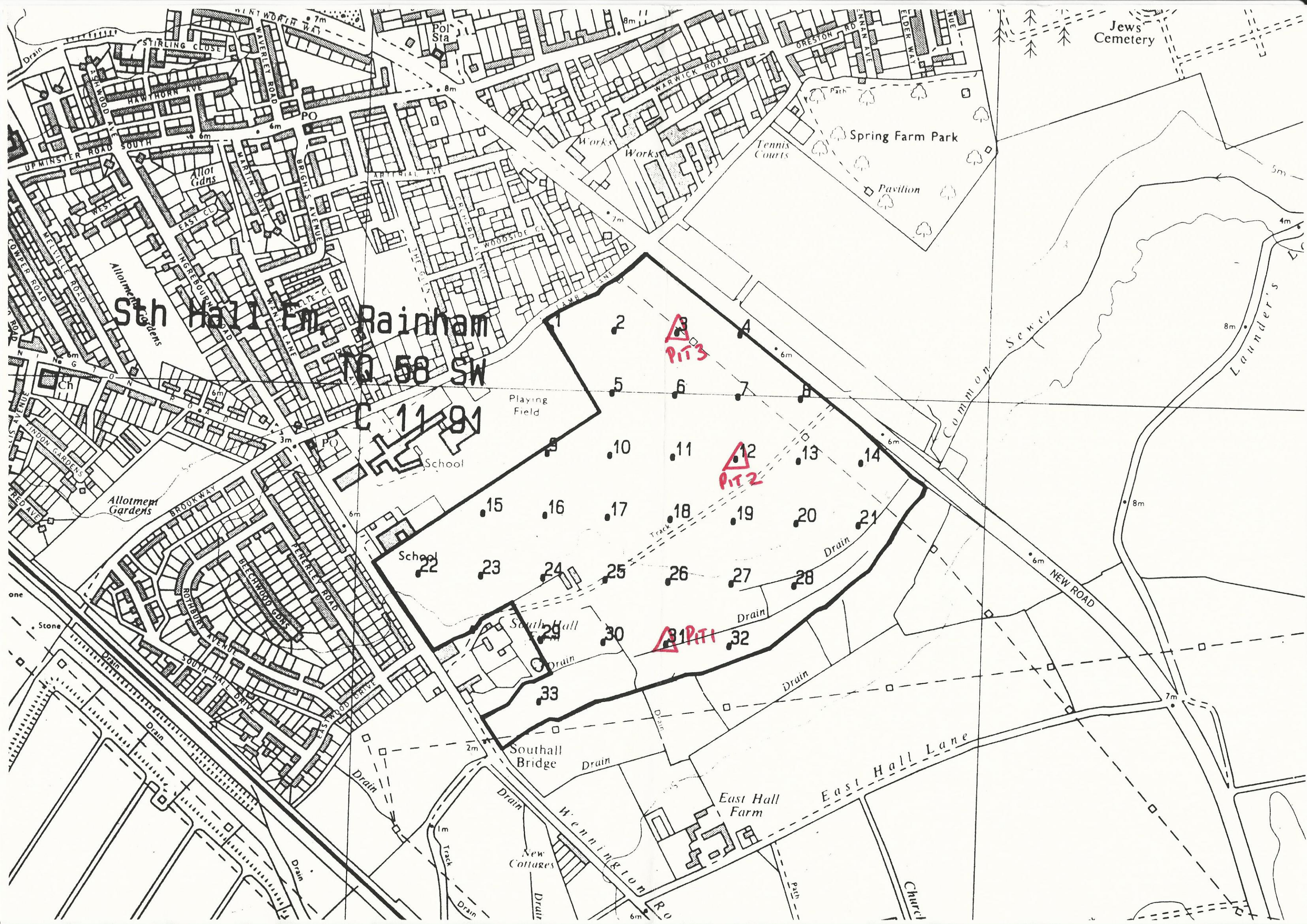
SOURCE MAPS Base maps taken from the O.S. 1:10000 TQ58 SW

This map is accurate only at the scale shown.
Any enlargement could be misleading



Drawn by the Cartographic Unit,
Farm & Countryside Service
Cambridge. Ref. C 11 91
Ordnance Survey maps reproduced
with the permission of the Controller,
H.M.S.O.
© Crown Copyright reserved 1991





Sth Hall Farm Rainham
No. 58 SW

C 11 91

PIT 3

PIT 2

PIT 1

Jews Cemetery

Spring Farm Park

Pavilion

Playing Field

School

School

South Hall

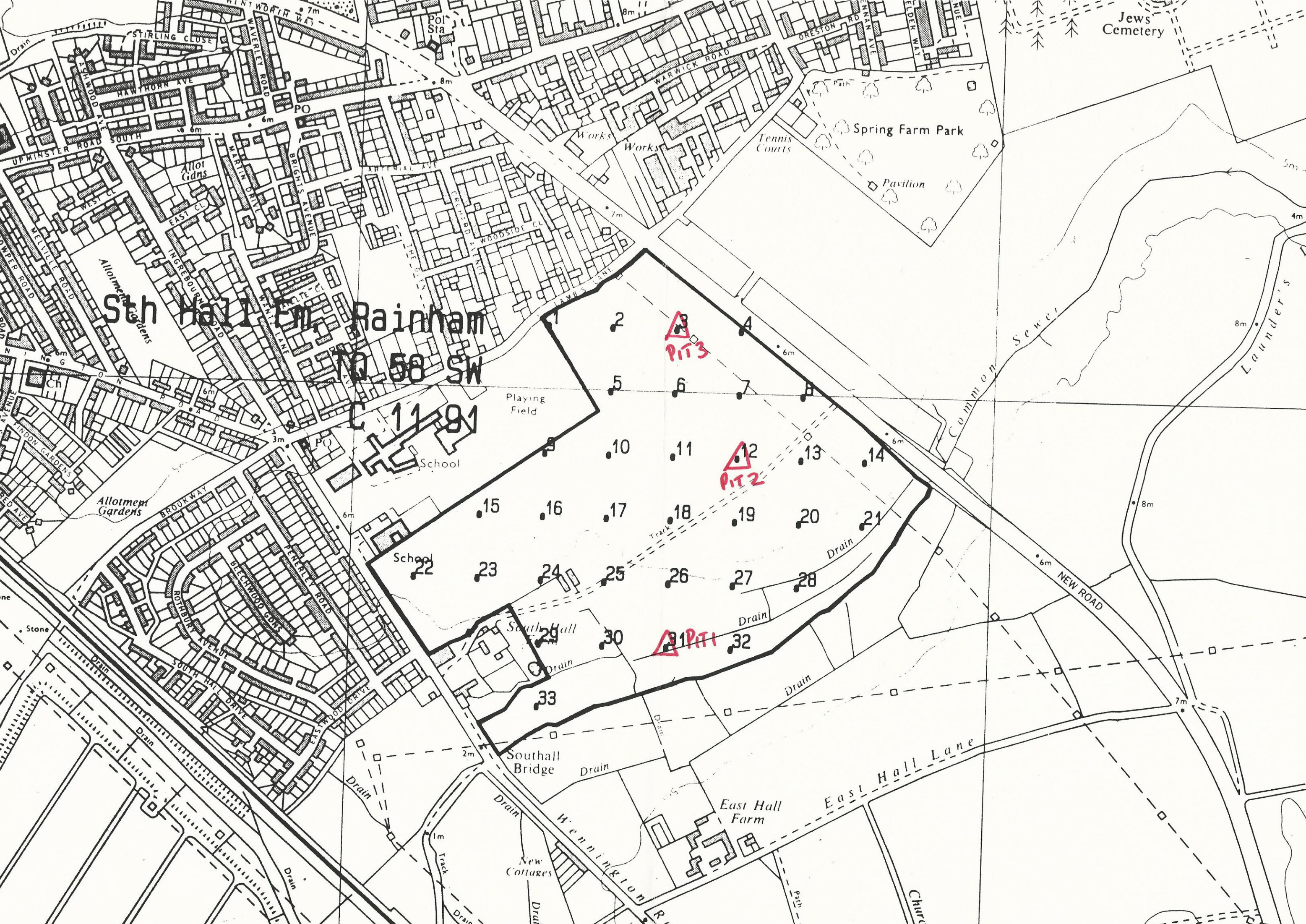
Southall Bridge

East Hall Farm

New Cottages


East Hall Lane

Church




South Hall Farm Rainham, Essex


Soil Types



Soil mapping unit I



Soil mapping unit II

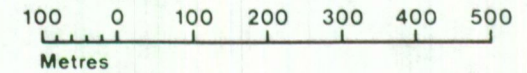


Soil mapping unit III

SOURCE MAPS Base maps taken from the O.S. 1 : 10000
TQ58 SW

This map is accurate only at the scale shown.
Any enlargement could be misleading

Scale 1:10 000



Drawn by the Cartographic Unit,
Farm & Countryside Service
Cambridge, Ref. C 11 91
Ordnance Survey maps reproduced
with the permission of the Controller,
H.M.S.O.
© Crown Copyright reserved 1991

