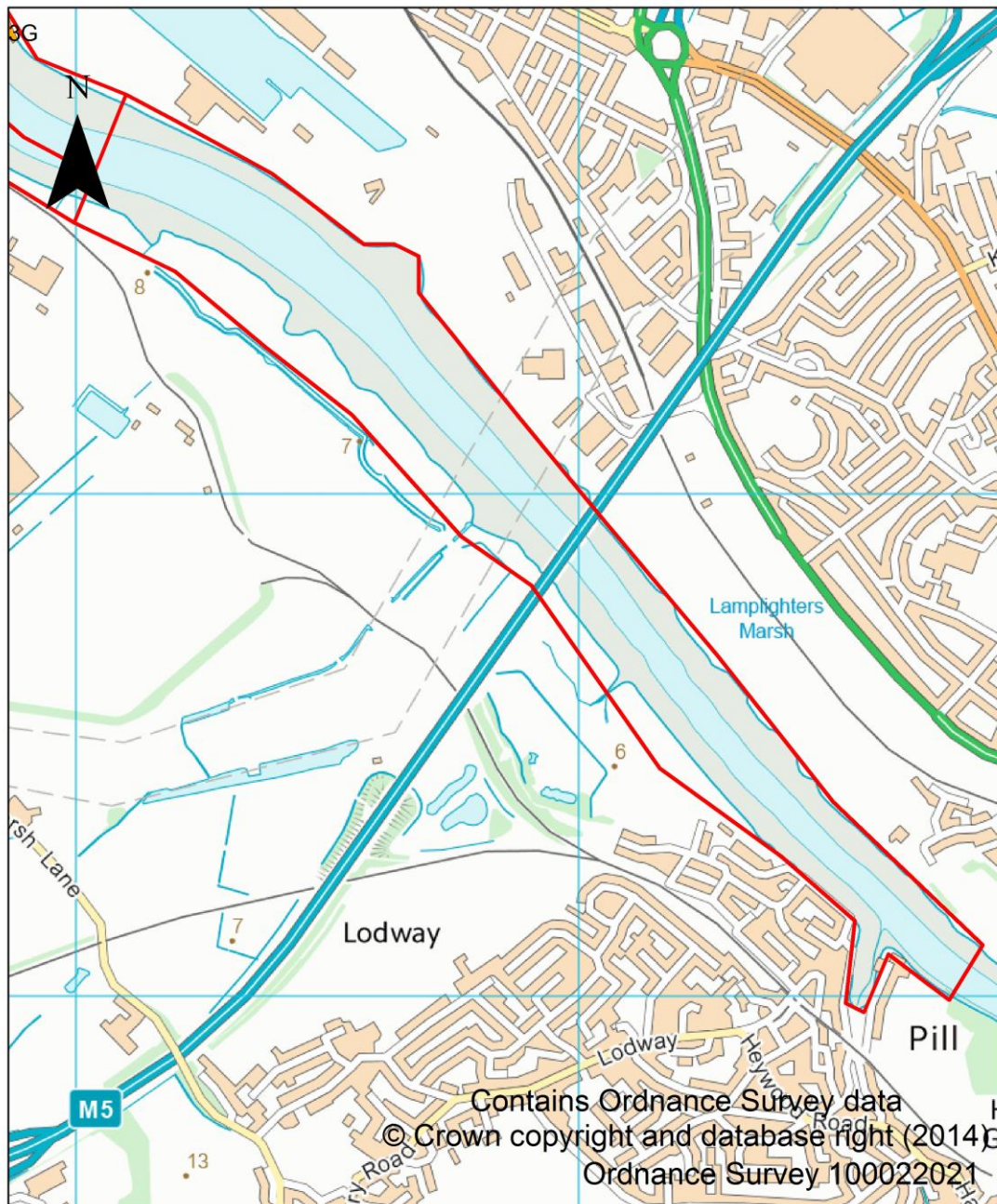






**Map 8.** WeBS sector 14409 (M5 Bridge over River Avonmouth)



**Legend**

 WeBS sector boundaries

**Roost Status**

-  Primary Roost
-  Potential Primary Roost
-  Non-primary Roost
-  Pre-roost site only