





Agricultural Land Classification







Home Orchard, Hatch Beauchamp

SAMPLE POINT MAP


-  ¹ LOCATION OF SOIL PIT
-  ¹ LOCATION OF AUGER SAMPLE POINT



Other Land Categories

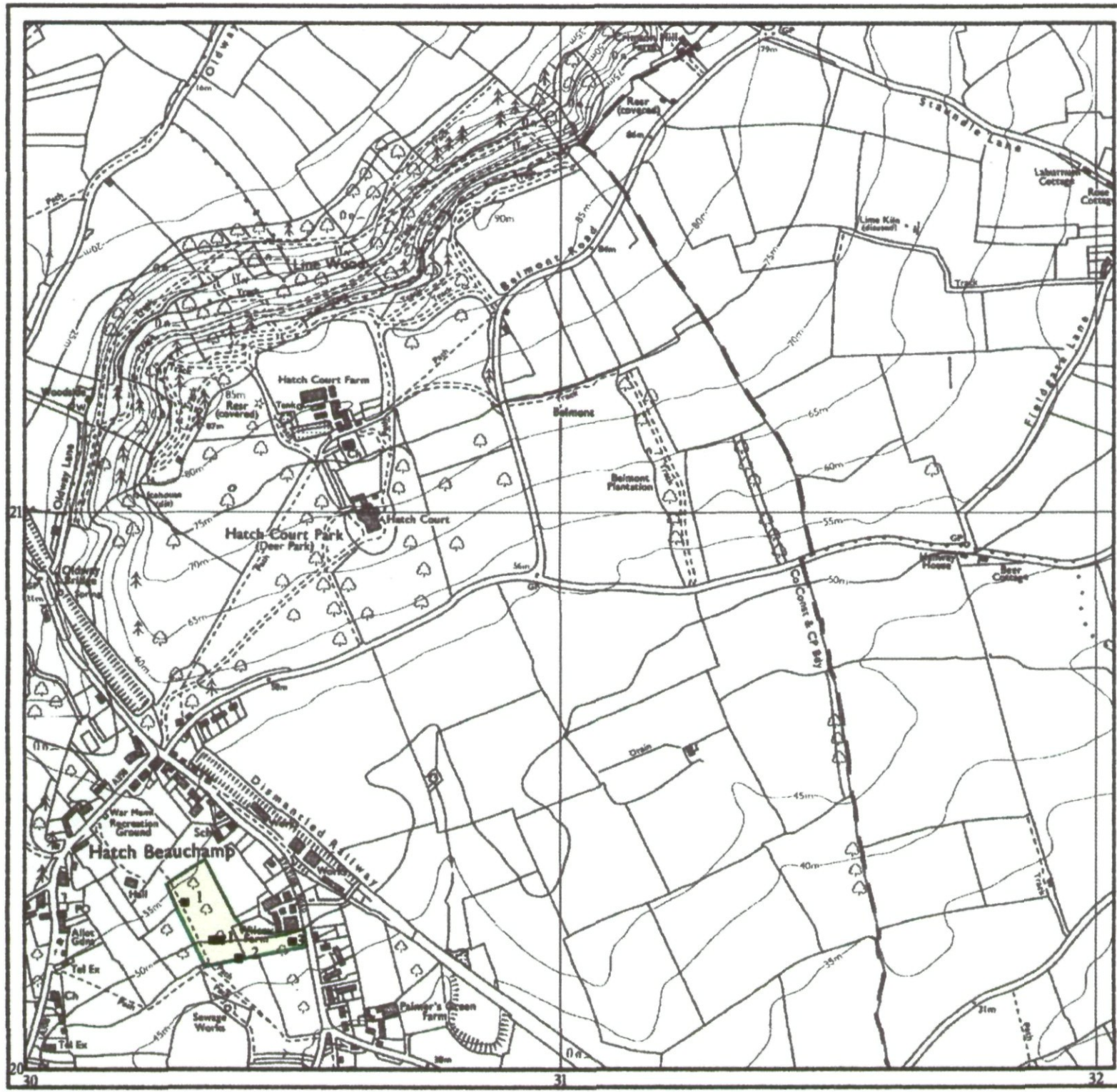
Symbol	Category	Area (ha)
	Urban	0.0
	Non-Agricultural	0.0
	Woodland	0.0
	Agricultural Buildings	0.0
	Open Water	0.0
	Not Surveyed	0.0
Total agricultural land area		2.0
Total survey area		2.0

* Grade/category not present within survey area



Further details contained in MAFF (1988) Agricultural Land Classification of England and Wales - Revised guidelines and criteria for grading the quality of agricultural land. MAFF (Publications), London SE99 7TP. The information is accurate at the time map scale; but any enlargement would be misleading. Reproduction in whole or in part by any means is prohibited without the prior permission of MAFF.

Surveyed & drawn by the Resource Planning Team, ADAS Statutory Unit Truiston
 Based on the 1980 Ordnance Survey 1:10,000 map with the permission of the Controller of Her Majesty's Stationery Office. Unauthorised reproduction infringes Crown copyright and may lead to prosecution or civil proceedings.
 Source Mapref: ST325W MAFF Licence No: GD272361
 Reference no. 159 © Crown Copyright Reserved 1999



Agricultural Land Classification

Home Orchard, Hatch Beauchamp

Agricultural Land

Grade	Quality	Area (ha)
1	Excellent	0.0
2	Very Good	0.0
3a	Good	0.0
3b	Moderate	0.0
4	Poor	2.0
5	Very Poor	0.0

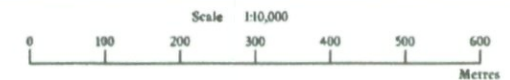
Other Land Categories

Category	Area (ha)
Urban	0.0
Non-Agricultural	0.0
Woodland	0.0
Agricultural Buildings	0.0
Open Water	0.0
Not Surveyed	0.0

Total agricultural land area 2.0

Total survey area 2.0

* Grade/category not present within survey area



Further details contained in MAFF (1980) Agricultural Land Classification of England and Wales - Revised guidelines and criteria for grading the quality of agricultural land. MAFF (Publications), London SE99 7TP. The information is accurate at the basic map scale but any enlargement would be misleading. Reproduction in whole or in part by any means is prohibited without the prior permission of MAFF.

Surveyed & drawn by the Resource Planning Team, ADAS Statutory Unit, Taunton
Based on the 1960 Ordnance Survey 1:10,000 map with the permission of the Controller of Her Majesty's Stationery Office. Unauthorised reproduction infringes Crown copyright and may lead to prosecution or civil proceedings.
Source MapRef: ST328W MAFF Licence No: GD272361
Reference no. 1595 © Crown Copyright Reserved 1995

