

AGRICULTURAL LAND CLASSIFICATION

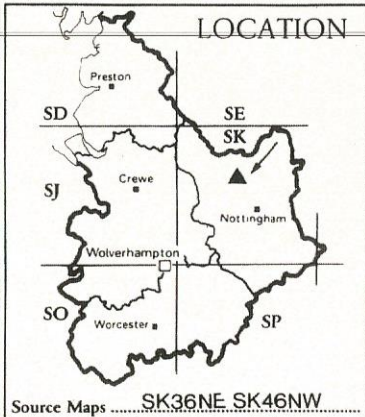
FURNACE HILLOCK OCC.



AGRICULTURAL LAND GRADE	LAND QUALITY
1	EXCELLENT
2	
3a	
3b	MODERATE
4	
5	VERY POOR

NON-AGRICULTURAL LAND	
LAND PREDOMINANTLY IN URBAN USE	*
OTHER LAND PRIMARILY IN NON-AGRICULTURAL USE	■
WOODLAND	*
AGRICULTURAL BUILDINGS	*
OPEN WATER	*
LAND NOT SURVEYED	*

* INDICATES GRADES NOT MAPPED WITHIN THIS SITE

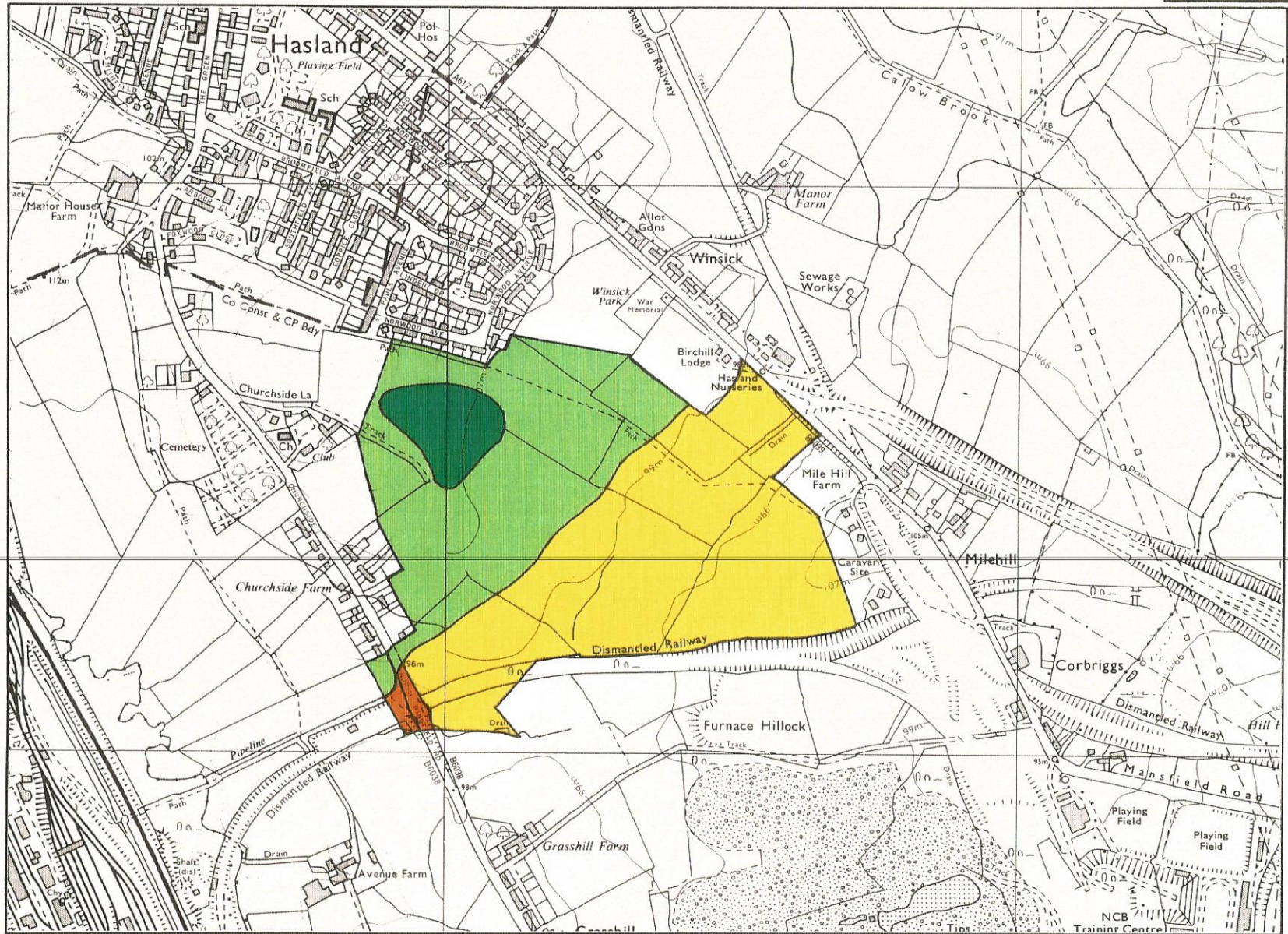


STATISTICS

Site Area 42.0 ha


Agricultural Land Area 41.7 ha

PERCENTAGE OF EACH GRADE



Surveyed by Resource Planning Group
 Date Apr 1990 Job No 054/89
 Map produced by the Cartographic Unit,
 Farm and Countryside Service, Wolverhampton R.O.
 4 FCS RPG 6507


SCALE 1:10000



Ordnance Survey maps reproduced with the permission of the controller, HMSO. © Crown Copyright Reserved 1990. This map is accurate only at base map scale. Any enlargement would be misleading.

SOIL RESOURCE MAP

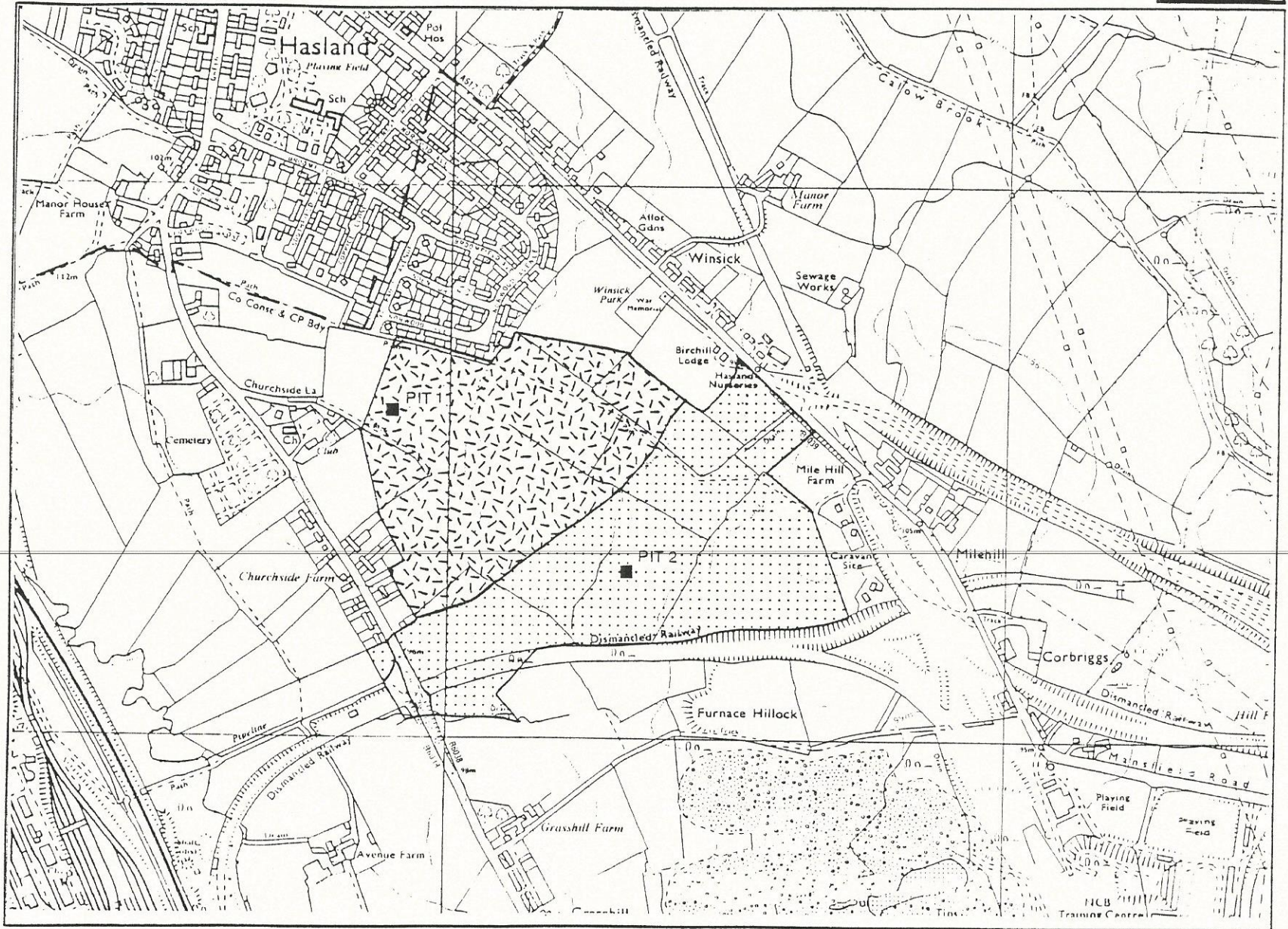
FURNACE HILLOCK OCC.



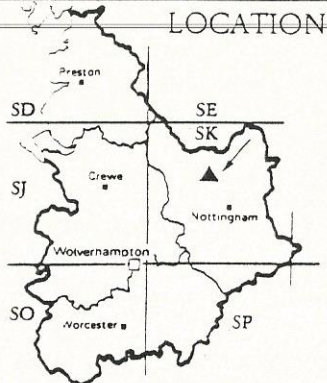
CL 35
(H)CL 50
C

CL 30
C

SOIL PITS



LOCATION




Source Maps SK36NE SK46NW

STATISTICS

Site Area 420 ha
Agricultural Land Area 417 ha

PERCENTAGE OF EACH GRADE



Surveyed by Resource Planning Group
Date Apr 1990 Job No 054/89
4FCS RPG 6507

Map produced by the Cartographic Unit,
Farm and Countryside Service, Wolverhampton R.O.

SCALE 1:10000

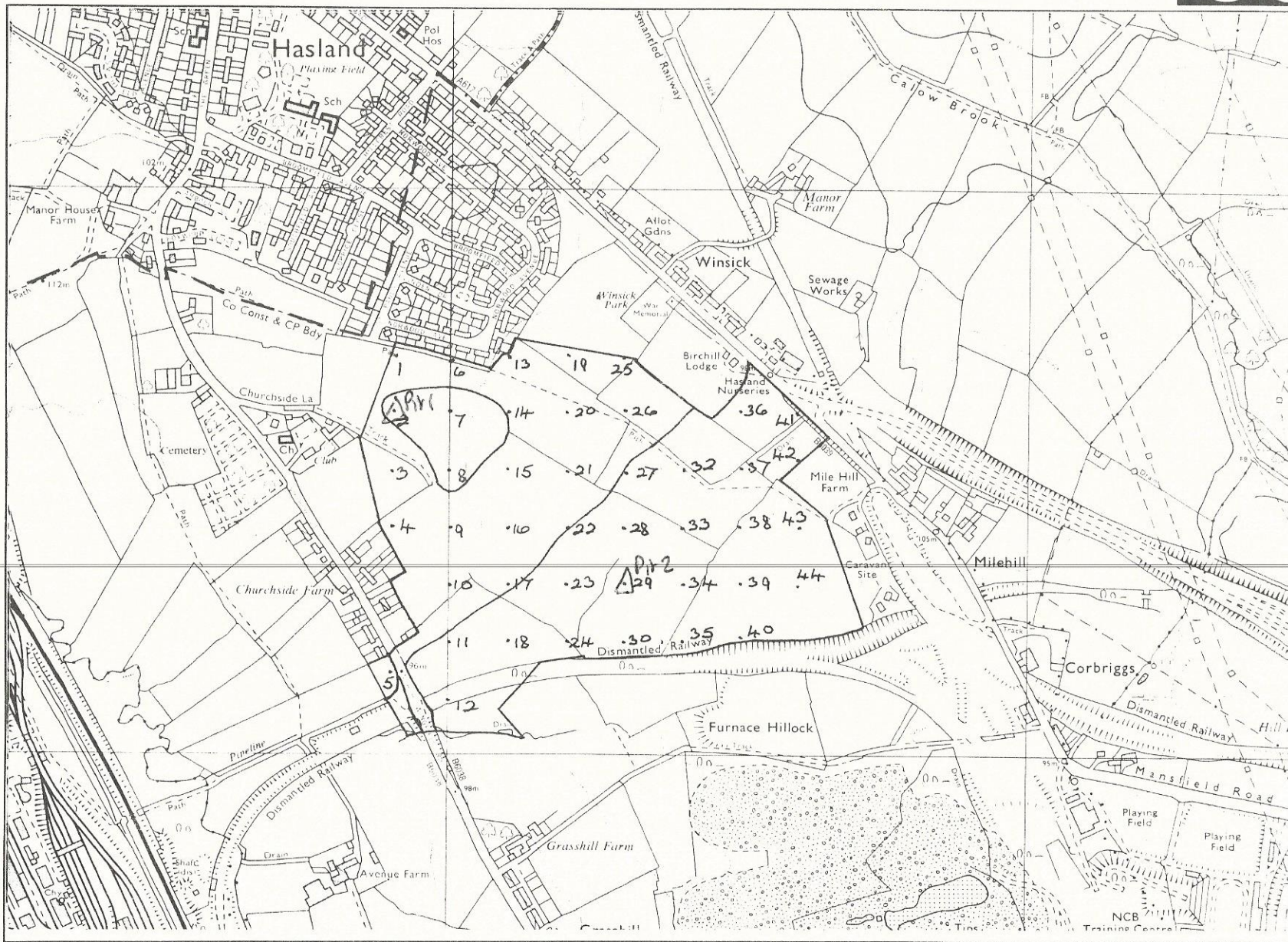


AGRICULTURAL LAND CLASSIFICATION

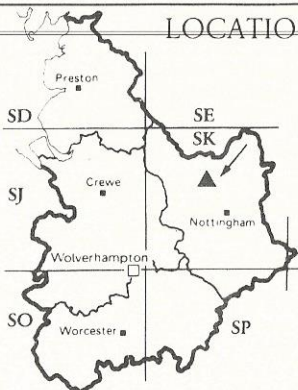
FURNACE HILLOCK OCC.



AUGER BORINGS




LOCATION



STATISTICS

Site Area 420 ha.
 Agricultural Land Area 417 ha.

PERCENTAGE OF EACH GRADE



Surveyed by Resource Planning Group
 Date: Apr. 1990 Job No. 054/89
 4FCS RPG 6507

Map produced by the Cartographic Unit,
 Farm and Countryside Service, Wolverhampton R.O.

SCALE 1:10000

