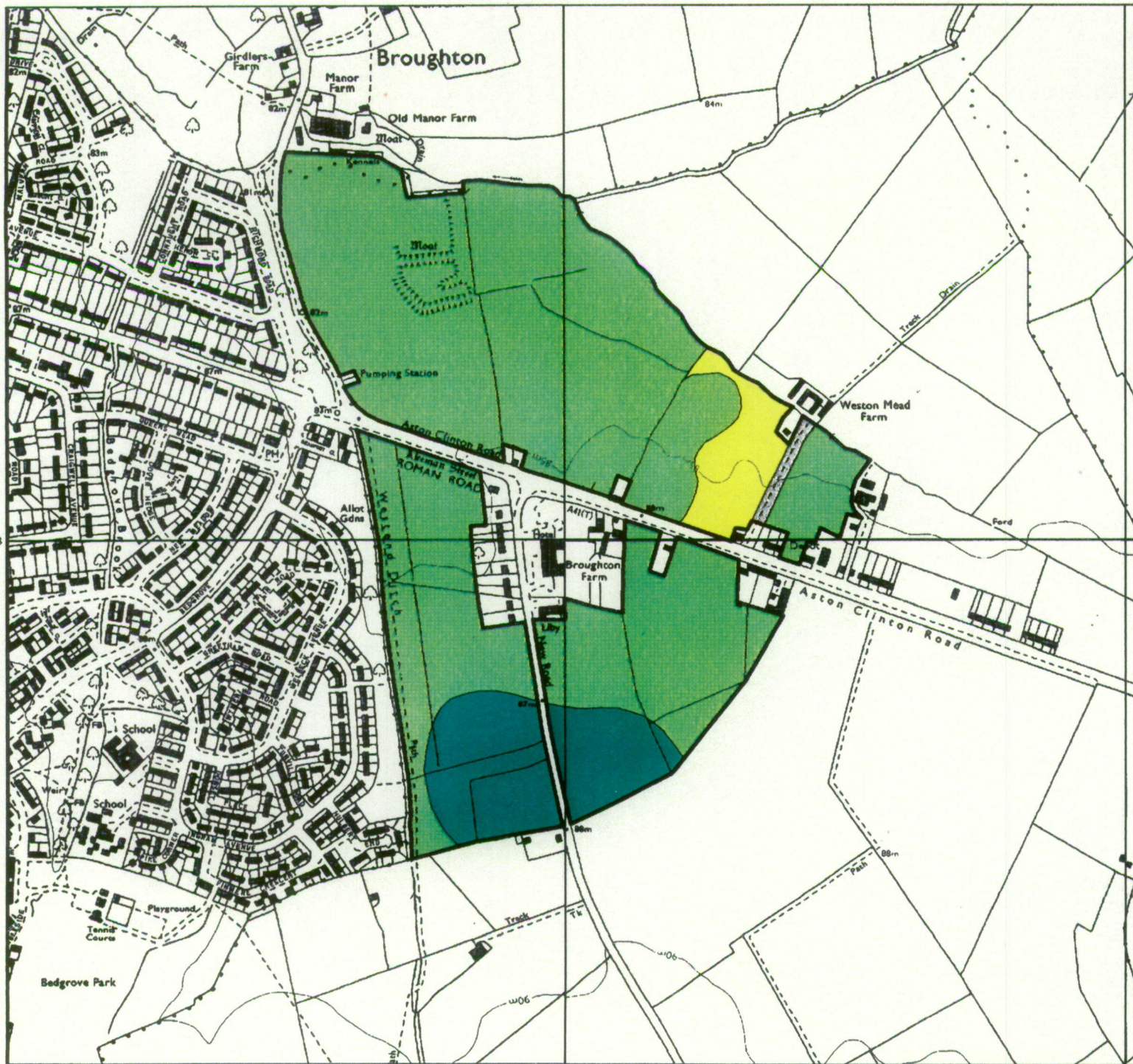



Agricultural Land Classification
Aylesbury Vale District Local Plan
Option B - Aston Clinton Road
Semi-detailed Survey



Legend		
	Quality	Area (ha)
Grade 1	Excellent	nil
Grade 2	Very Good	nil
Grade 3a	Good	8.6
Grade 3b	Moderate	55.1
Grade 4	Poor	3.3
Grade 5	Very Poor	nil
	Agricultural land not surveyed	nil
	Other land	0.5
Boundary of survey area		
Total agricultural land area		67.0
Total survey area		67.5
* Not present within survey area		









Further details contained in MAFF (1988) Agricultural Land Classification of England and Wales - Revised guidelines and criteria for grading the quality of agricultural land. Maff (publications), London SE99 7TP. The information is accurate at base map scale but any enlargement would be misleading. Reproduction in whole or in part by any means is prohibited without the prior permission of MAFF.

Surveyed and drawn by the Resource Planning Team, ADAS Statutory Unit, Guildford. Based on the 1981 Ordnance Survey 1:10,000 map with the permission of the Controller of Her Majesty's Stationery Office. Unauthorised reproduction infringes Crown copyright and may lead to prosecution or civil proceedings. MAFF Licence No: GD272361 Source map(s): SP81SW, SP81SF Reference no: 0301/040/96 © Crown Copyright Reserved 1996

Agricultural Land Classification
 Aylesbury Vale District Local Plan
 Option B - Aston Clinton Road
 Semi-detailed Survey
Sample Point Map

Legend

-  Location of soil pit
-  Location of auger sample point
-  Boundary of survey area
-  Agricultural land not surveyed
-  Other land



Further details contained in MAFF (1988) Agricultural Land Classification of England and Wales - Revised guidelines and criteria for grading the quality of agricultural land. Maff (publications), London SE99 7TP. The information is accurate at base map scale but any enlargement would be misleading. Reproduction in whole or in part by any means is prohibited without the prior permission of MAFF.

Surveyed and drawn by the Resource Planning Team, ADAS Statutory Unit, Guildford. Based on the 1981 Ordnance Survey 1:10,000 map with the permission of the Controller of Her Majesty's Stationery Office. Unauthorised reproduction infringes Crown copyright and may lead to prosecution or civil proceedings. MAFF Licence No: GD272361
 Source map(s): SPRISW, SPRISF
 Reference no: 0301/040/96 © Crown Copyright Reserved 1996

