


Agricultural Land Classification Westhill Farm (site B), Brackley, Northamptonshire

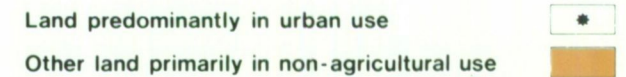


AGRICULTURAL LAND

Agricultural Grades Agricultural Land Quality



NON AGRICULTURAL LAND



* Land in this category does not occur on this map

SOURCE MAPS Base maps taken from the O.S. 1 : 10000
Sheets SP 53 NE

This map is accurate only at the scale shown.
Any enlargement could be misleading

Scale 1 : 5000




**Agricultural Land Classification
Westhill Farm (site B),
Brackley, Northamptonshire**

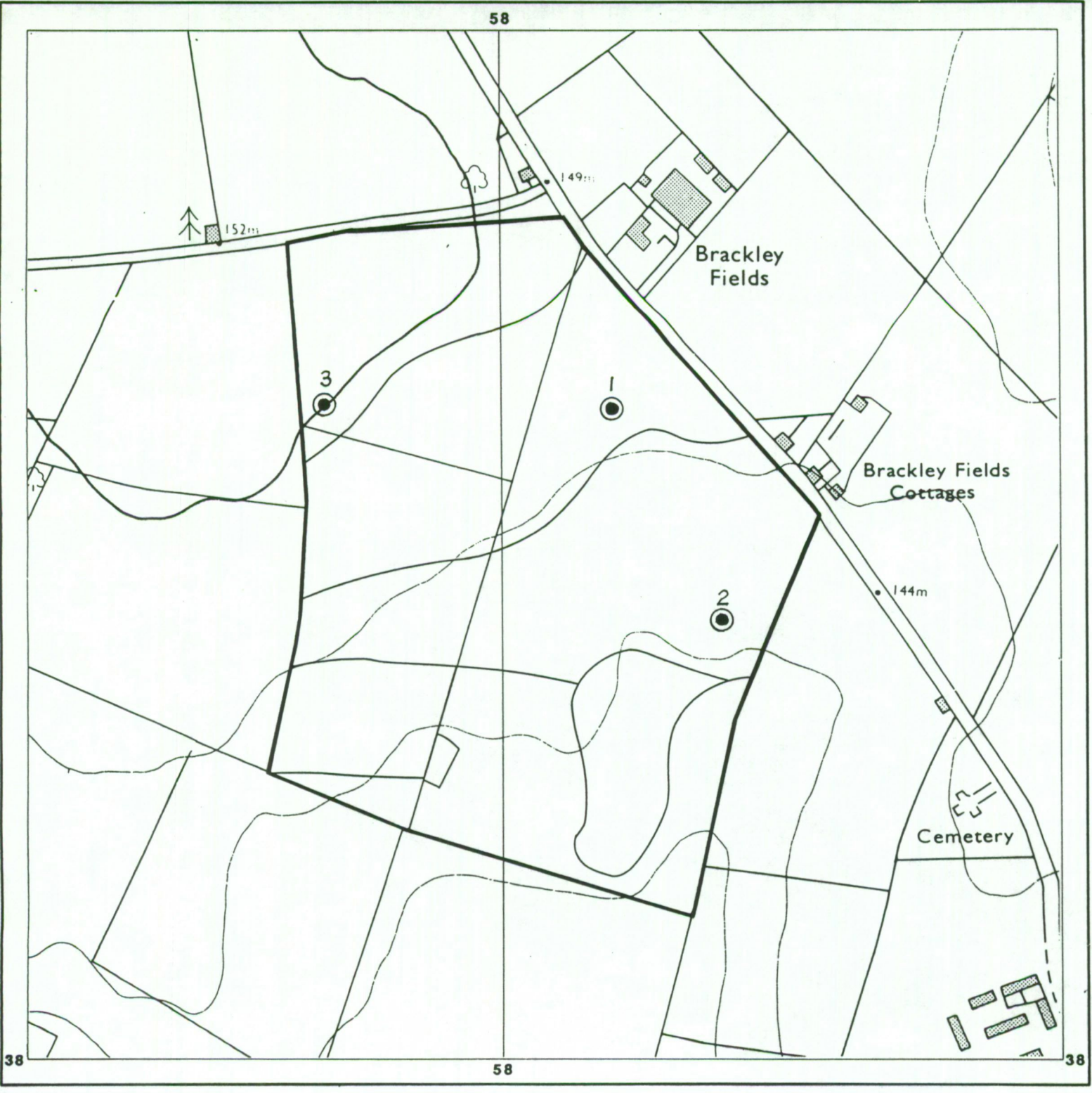
● Location of soil pit

SOURCE MAPS Base maps taken from the O.S. 1:10000
Sheets SP 53 NE

This map is accurate only at the scale shown.
Any enlargement could be misleading



Drawn by the Cartographic Unit,
Farm & Countryside Service
Cambridge, Ref. H/81/89
Ordnance Survey maps reproduced
with the permission of the Controller,
H.M.S.O.
© Crown Copyright reserved 1990



Agricultural Land Classification Westhill Farm (site B), Brackley, Northamptonshire



● Location of auger boring

SOURCE MAPS Base maps taken from the O.S. 1 : 10000
Sheets SP 53 NE

This map is accurate only at the scale shown.
Any enlargement could be misleading

Scale 1 : 5000

100 0 100 200
Metres

Drawn by the Cartographic Unit,
Farm & Countryside Service
Cambridge.Ref. H/81/89
Ordnance Survey maps reproduced
with the permission of the Controller,
H.M.S.O.
© Crown Copyright reserved 1990