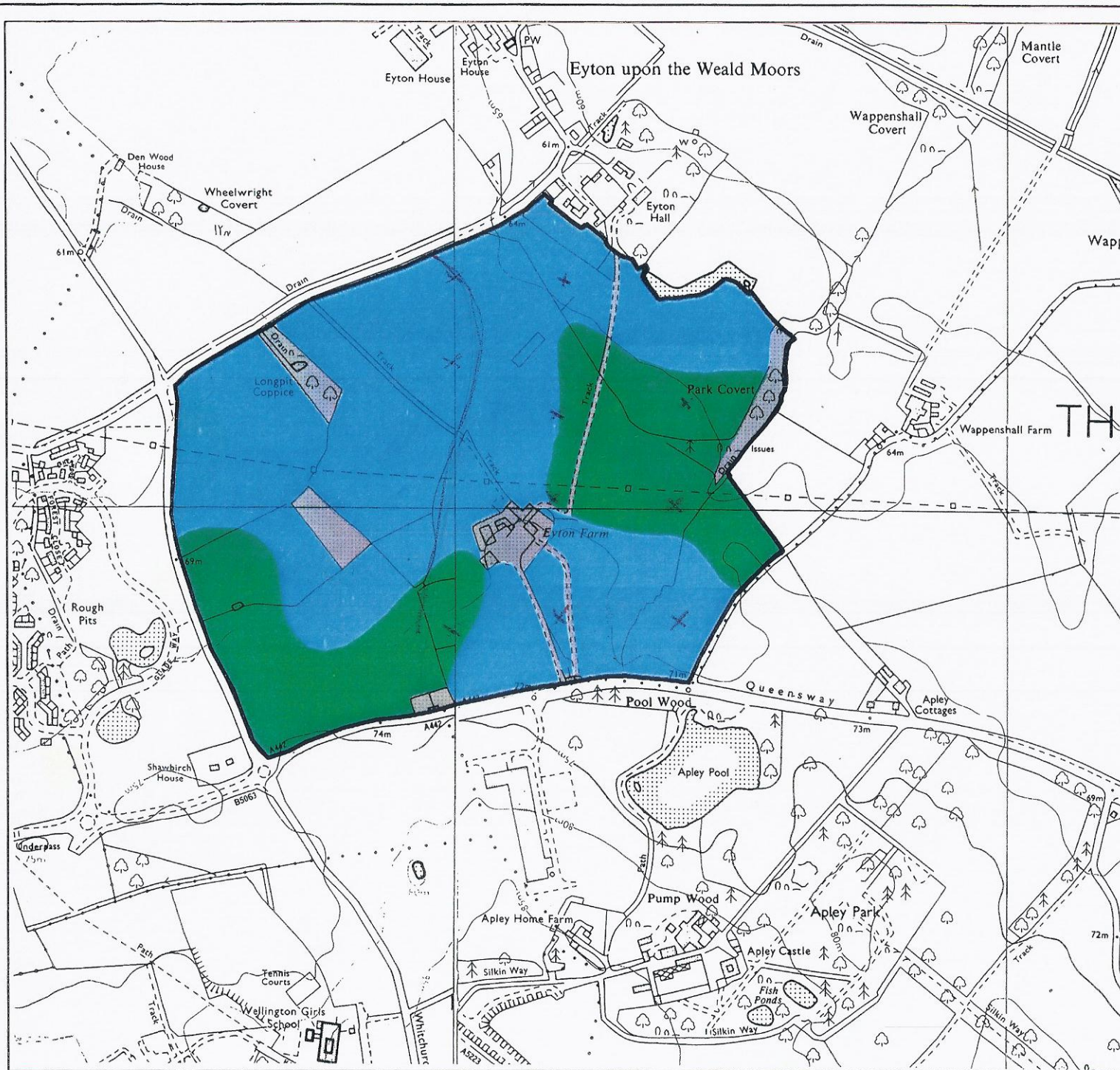


Agricultural Land Classification


Shawbirch East

Major Investment Site Proposal



Legend

	Quality	Area (ha)
Grade 1	Excellent	nil
Grade 2	Very Good	50.3
Grade 3a	Good	22.9
Grade 3b	Moderate	nil
Grade 4	Poor	nil
Grade 5	Very Poor	nil
	Agricultural land not surveyed	nil
	Other land	5.1
Boundary of survey area		
Total agricultural land area		73.2
Total survey area		78.3
* Not present within survey area		



Further details contained in MAFF (1988) Agricultural Land Classification of England and Wales - Revised guidelines and criteria for grading the quality of agricultural land. Maff publications, London SE99 7TP. The information is accurate at base map scale but any enlargement would be misleading. Reproduction in whole or in part by any means is prohibited without the prior permission of MAFF.

Surveyed and drawn by the Resource Planning Team, ADAS Statutory Unit, Wolverhampton.
Based on the 1985 Ordnance Survey 1:10,000 map with the permission of the Controller of Her Majesty's Stationery Office. Unauthorised reproduction infringes Crown copyright and may lead to prosecution or civil proceedings. MAFF Licence No: GD272361
Source maps: SJ6ISE/SJ6ISW
Reference no: 031/96 © Crown Copyright Reserved 1996

Agricultural Land Classification

Shawbirch East

Major Investment Site Proposal

Sample Point Map

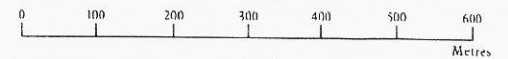
Legend

- 1 Location of soil pit
- 1 Location of auger sample point



Boundary of survey area

Scale - 1:10,000



Further details contained in MAFF (1988) Agricultural Land Classification of England and Wales - Revised guidelines and criteria for grading the quality of agricultural land. Maff (publications), London SE99 7TP. The information is accurate at base map scale but any enlargement would be misleading.

Reproduction in whole or in part by any means is prohibited without the prior permission of MAFF.

Surveyed and drawn by the Resource Planning Team, ADAS Statutory Unit, Wolverhampton.
 Based on the 1985 Ordnance Survey 1:10,000 map with the permission of the Controller of Her Majesty's Stationery Office. Unauthorised reproduction infringes Crown copyright and may lead to prosecution or civil proceedings. MAFF Licence No: GD272361
 Source maps: SJ61SE/SJ61SW
 Reference no: 031/96 © Crown Copyright Reserved 1996

