

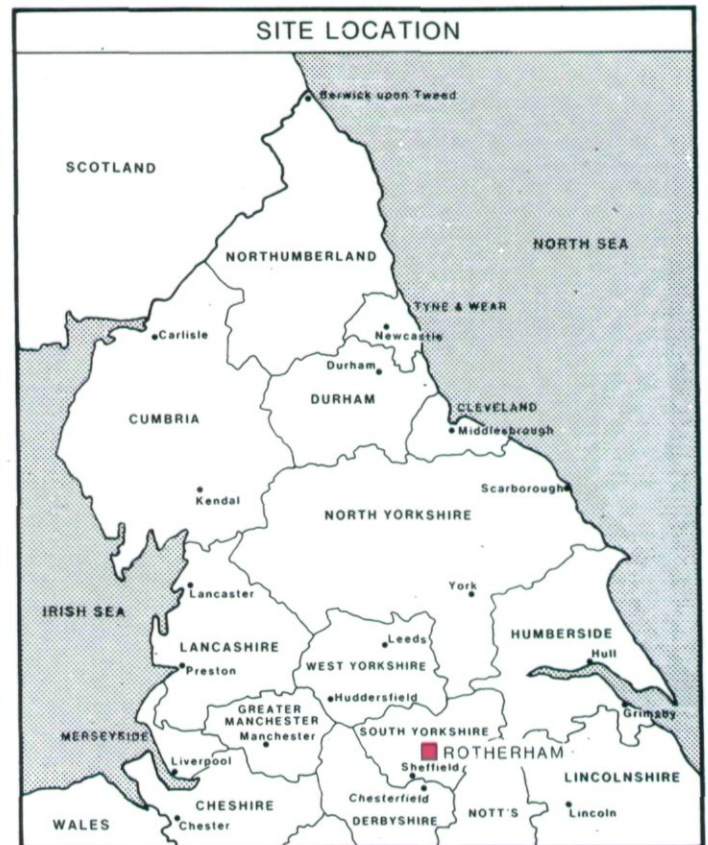
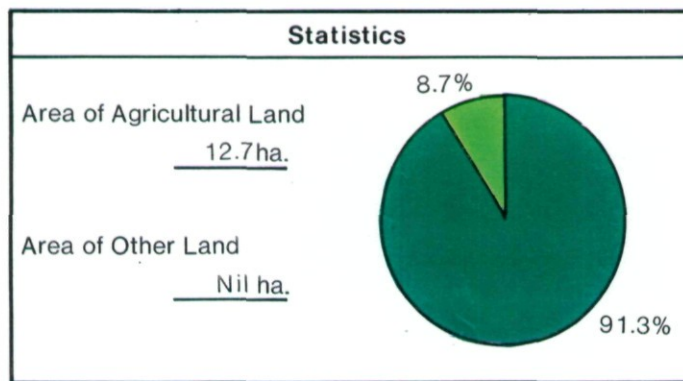


ROTHERHAM U.D.P.

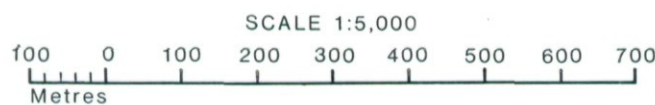
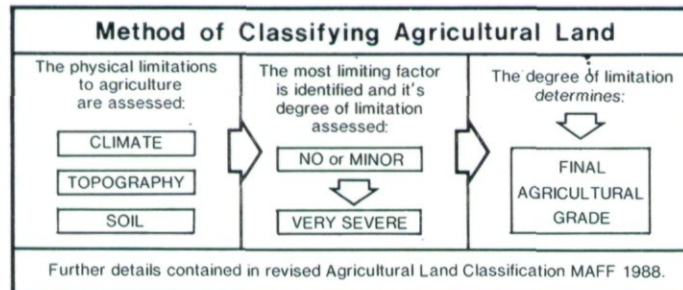
Site H23 Sawn Moor Road, Thurcroft

Agricultural Land Classification

Agricultural Land		
Agricultural Grades	Agricultural Land Quality	Area within the site (ha.)
GRADE 1	Excellent	Nil
GRADE 2	Very Good	Nil
GRADE 3	Good	11.6
Sub Grade 3a		
Sub Grade 3b	Moderate	1.1
GRADE 4	Poor	Nil
GRADE 5	Very Poor	Nil



Land in Other Categories		Area within the site (ha.)
Urban <i>Including housing, industry, commerce, derelict land, sports facilities, transport</i>		Nil
Non-agricultural <i>Including golf courses, parks, sports fields, allotments, airfields</i>		Nil
Woodland <i>Farm Woodland</i>		Nil
Commercial Woodland		Nil
Agricultural buildings <i>Including glasshouses</i>		Nil
Open water		Nil
Land not surveyed		Nil



MAFF Ministry of Agriculture, Fisheries and Food.

Information compiled by Resource Planning Team
ADAS Statutory Group Leads.
Map produced by Resource Planning Cartographic Unit.
Project Number 67/93
Ordnance Survey maps reproduced with the permission of the Controller H.M.S.O.
© Crown Copyright Reserved

SOURCE MAPS

1:10,000
SK 48 NE SK 58 NW



Rotherham U.D.P.
 H23, Sawn Moor Road, Thurgroft.
 Scale 1:2,500
 1 boring per hectare
 SK 48 NE / SK 58 NW.
 Job No 67/93.

4.8

5.4

108m

110m

111m

116m