


ANICK HAUGH, NORTHUMBERLAND

Proposed Sand and Gravel Extraction Site

Topsoil Resource Map



Unit	Soil Texture	Soil Thickness(cm.)			Area (ha.)	Volume* (000m ³)
		Min.	Mean	Max.		
T1	Light	25	30	42	30.2	90.6

* Volume at mean soil thickness.



Ministry of Agriculture,
Fisheries and Food.

Information compiled by Resource Planning Group,
Farm and Countryside Service, Leeds R.O.
Map produced by Resource Planning Cartographic Unit,
Project Number 75/90

Ordnance Survey maps reproduced with the
permission of the Controller, H.M.S.O.

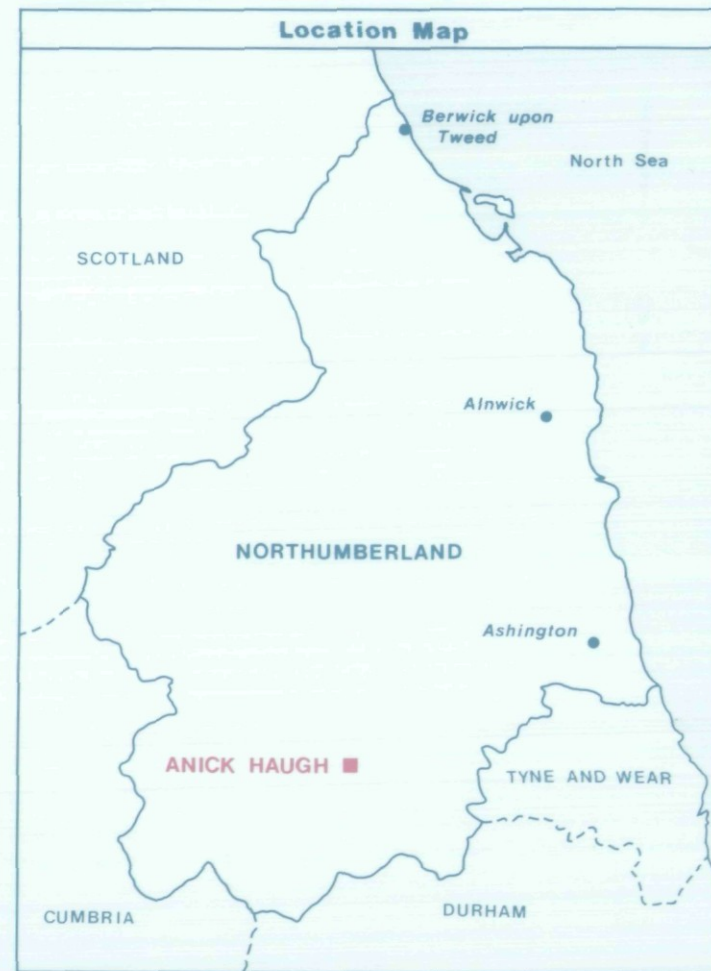
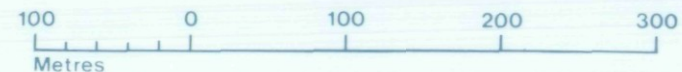
© Crown Copyright Reserved 1990

SOURCE MAPS

1:2,500

NY 9464 - 9564

SCALE - 1:5,000



ANICK HAUGH

950

955

Harwood Meadows

645

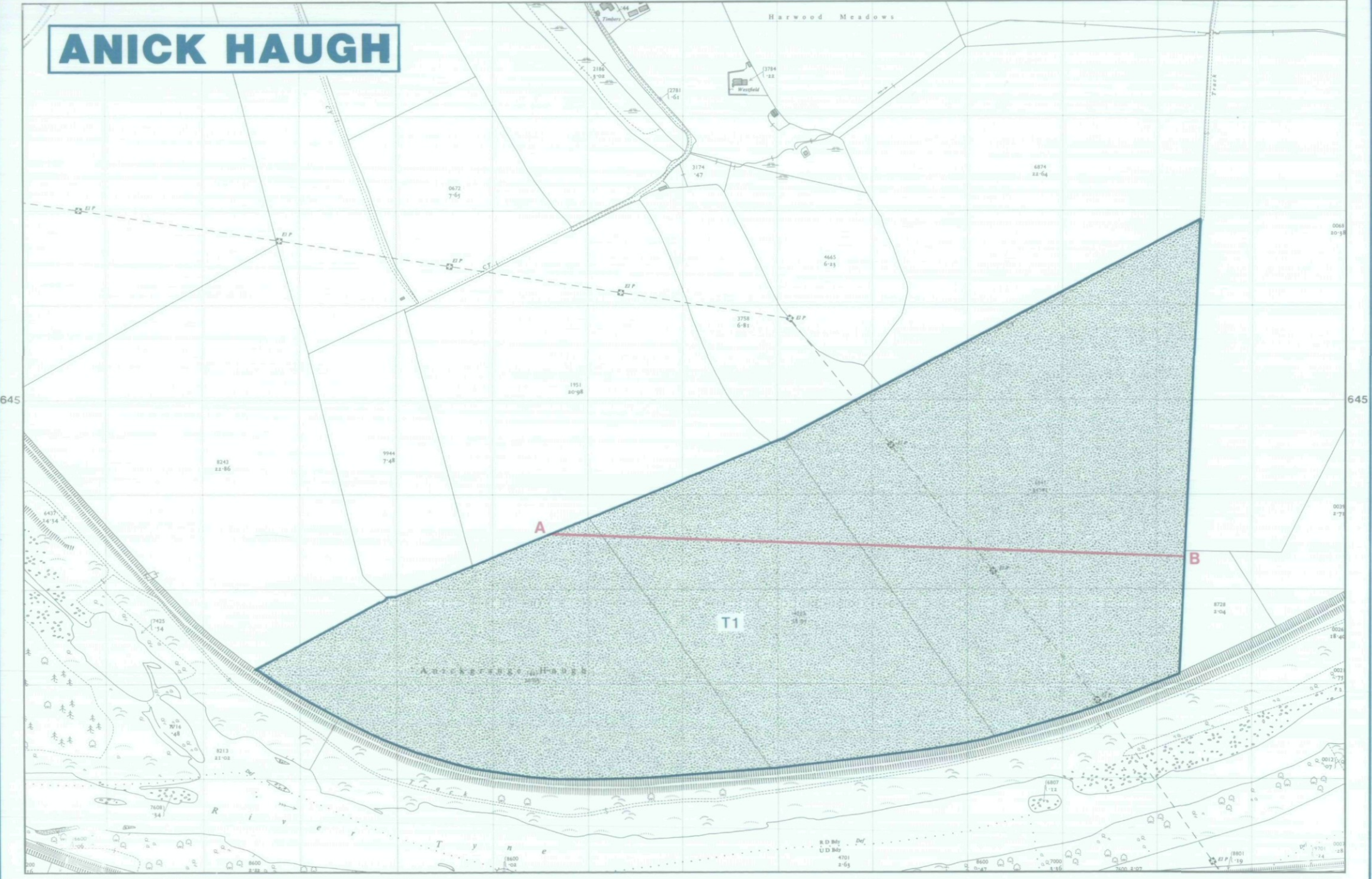
645

A

B

T1

Анискеревский Хауз




950

955

ANICK HAUGH, NORTHUMBERLAND

Proposed Sand and Gravel Extraction Site

Subsoil Resource Map



Unit	Soil Texture	Mean Soil Thickness(cm)	Area (ha)	Volume (000m ³)
S1	Light	70	30.2	211.4



Ministry of Agriculture,
Fisheries and Food.

Information compiled by Resource Planning Group,
Farm and Countryside Service, Leeds R.O.
Map produced by Resource Planning Cartographic Unit.
Project Number **75/90**

Ordnance Survey maps reproduced with the
permission of the Controller, H.M.S.O.

© Crown Copyright Reserved 1990

SOURCE MAPS

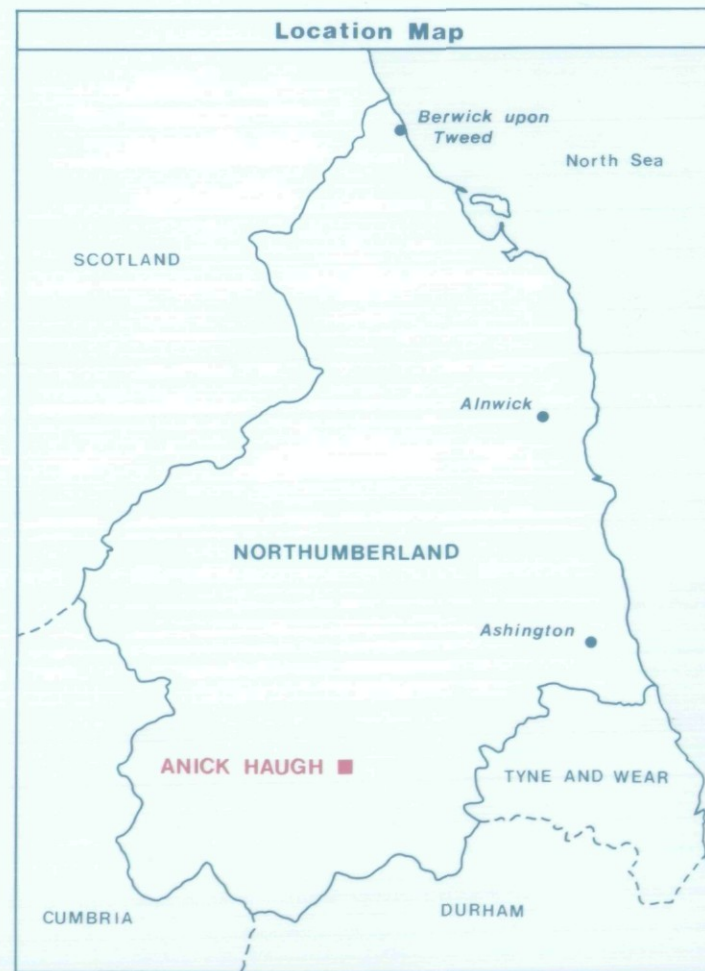
1:2,500

NY 9464 - 9564

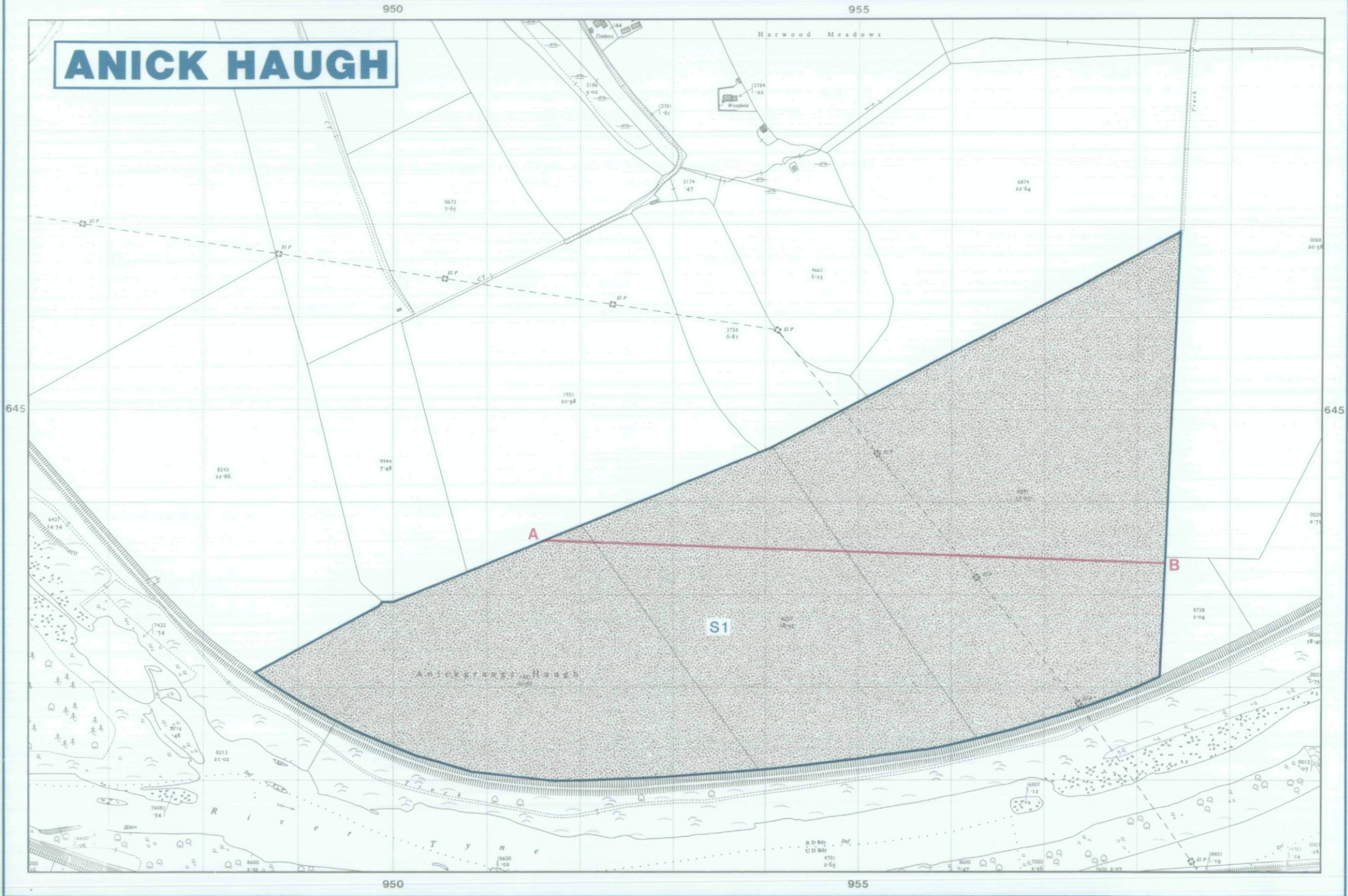
SCALE - 1:5,000



Location Map



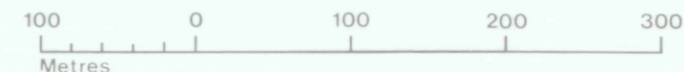
ANICK HAUGH



ANICK HAUGH, NORTHUMBERLAND

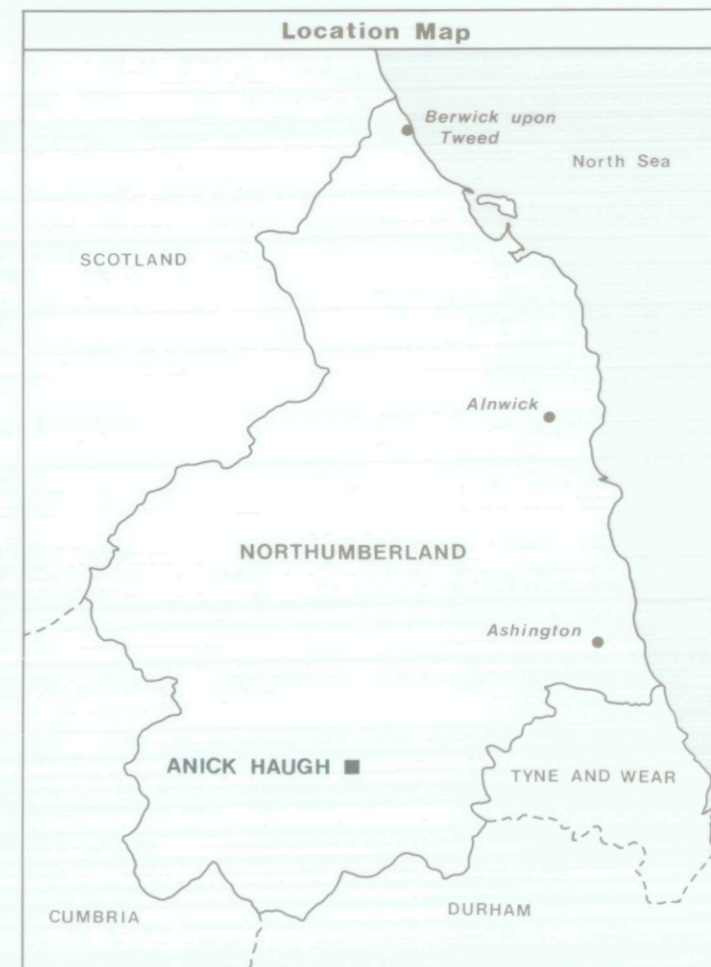

Proposed Sand and Gravel Extraction Site

SCALE - 1:5,000

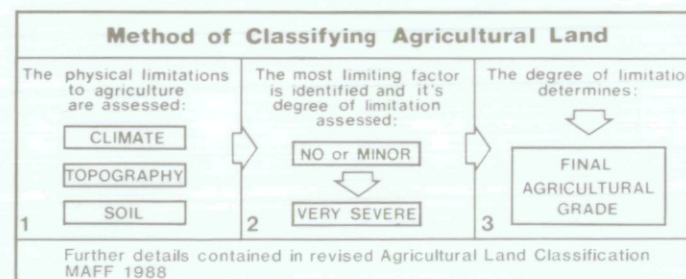


Agricultural Land Classification

Agricultural Land			
Agricultural Grades	Agricultural Land Quality	Area within the site (ha.)	
Grade 1	<input type="checkbox"/> Excellent	Nil	
Grade 2	<input checked="" type="checkbox"/> Very Good	30.2	
Grade 3	<input type="checkbox"/> Sub-Grade 3a Good	Nil	
	<input type="checkbox"/> Sub-Grade 3b Moderate	Nil	
Grade 4	<input type="checkbox"/> Poor	Nil	
Grade 5	<input type="checkbox"/> Very Poor	Nil	



Land in Other Categories		
		Area within the site (ha.)
Urban <i>Including housing industry, commerce, derelict land, sports facilities, transport.</i>	<input type="checkbox"/>	Nil
Non-agricultural <i>Including golf courses, parks, sports fields, allotments, airfields.</i>	<input type="checkbox"/>	Nil
Woodland <i>Farm woodland</i>	<input type="checkbox"/>	Nil
<i>Commercial woodland</i>	<input type="checkbox"/>	Nil
Agricultural buildings <i>Including glasshouses</i>	<input type="checkbox"/>	Nil
Open water	<input type="checkbox"/>	Nil
Land not surveyed	<input type="checkbox"/>	Nil



Information compiled by Resource Planning Group, Farm and Countryside Service, Leeds R.O.
Map produced by Resource Planning Cartographic Unit, Project Number 75/90
Ordnance Survey maps reproduced with the permission of the Controller, H.M.S.O.
© Crown Copyright Reserved 1990

SOURCE MAPS

1:2,500
NY 9464 - 9564



Ministry of Agriculture,
Fisheries and Food.

ANICK HAUGH

950

955

Harwood Meadows

645

645

Anickgrange Haugh
1431
20-93

950

955

