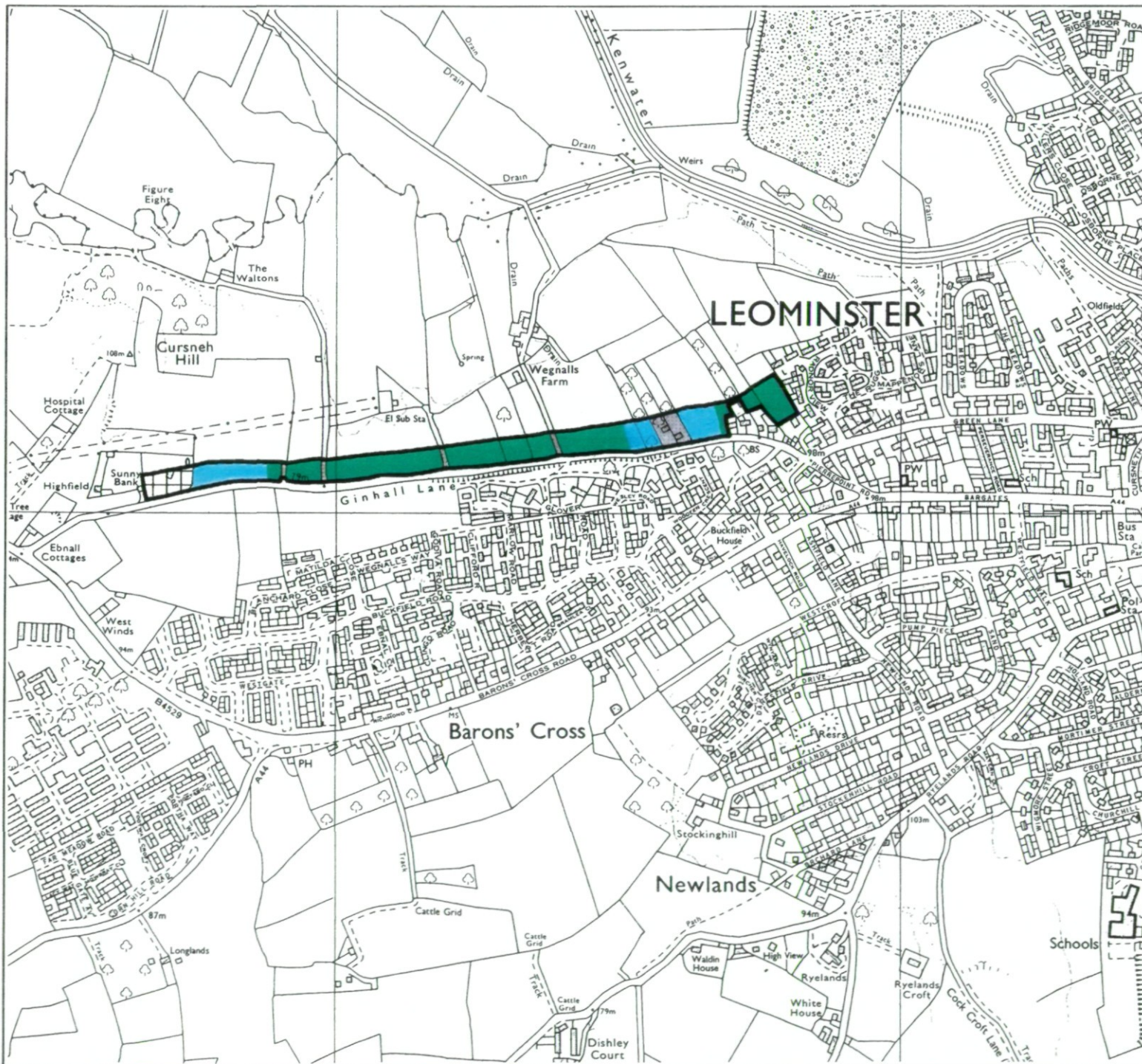


Agricultural Land Classification


Ginhall Lane

Leominster District Local Plan



Legend

	Quality	Area (ha)
Grade 1	Excellent	nil
Grade 2	Very Good	1.2
Grade 3a	Good	3.1
Grade 3b	Moderate	nil
Grade 4	Poor	nil
Grade 5	Very Poor	nil
	Agricultural land not surveyed	0.4
	Other land	0.5
Boundary of survey area		
Total agricultural land area		4.3
Total survey area		5.2
* Not present within survey area		



Further details contained in MAFF (1988) Agricultural Land Classification of England and Wales - Revised guidelines and criteria for grading the quality of agricultural land. MAFF (publications), London SE99 7TP. The information is accurate at base map scale but any enlargement would be misleading. Reproduction in whole or in part by any means is prohibited without the prior permission of MAFF.


Surveyed and drawn by the Resource Planning Team, ADAS Statutory Unit, Wolverhampton.
 Based on the 1992 Ordnance Survey 1:10,000 map with the permission of the Controller of Her Majesty's Stationery Office. Unauthorised reproduction infringes Crown copyright and may lead to prosecution or civil proceedings. MAFF Licence No: GD272361
 Source maps: SO45NE
 Reference no: 058/96 © Crown Copyright Reserved 1996

Agricultural Land Classification

**Ginhall Lane
Leominster District Local Plan
Sample Point Map**

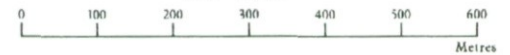
Legend

- 1 Location of soil pit
- 1 Location of auger sample point



Boundary of
survey area

Scale - 1:10,000



Further details contained in MAFF (1988) Agricultural Land Classification of England and Wales - Revised guidelines and criteria for grading the quality of agricultural land. Maff (publications), London SE99 7TP. The information is accurate at base map scale but any enlargement would be misleading. Reproduction in whole or in part by any means is prohibited without the prior permission of MAFF.

Surveyed and drawn by the Resource Planning Team, ADAS Statutory Unit, Wolverhampton.
Based on the 1992 Ordnance Survey 1:10,000 map with the permission of the Controller of Her Majesty's Stationery Office. Unauthorised reproduction infringes Crown copyright and may lead to prosecution or civil proceedings. MAFF Licence No: GD272361
Source map(s): SO45NE
Reference no: 058/96 © Crown Copyright Reserved 1996

