

Agricultural Land Classification

Land off Lower Road
Stoke Mandeville
Aylesbury, Bucks

Agricultural Land

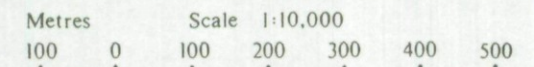
Grade	Quality	Area (ha)
1	Excellent	
2	Very Good	
3a	Good	7.3
3b	Moderate	35.0
4	Poor	
5	Very Poor	

Other Land Categories

Category	Area (ha)
Urban	2.5
Non-Agricultural	0.9
Woodland	
Agricultural Buildings	
Open Water	
Not Surveyed	

Total agricultural land area 38.2
Total survey area 45.7

* Grade/category not present within survey area



Further details contained in MAFF (1988) Agricultural Land Classification of England and Wales - Revised guidelines and criteria for grading the quality of agricultural land. MAFF (Publications), London SE99 7TP.

The information is accurate at the base map scale but any enlargement would be misleading.

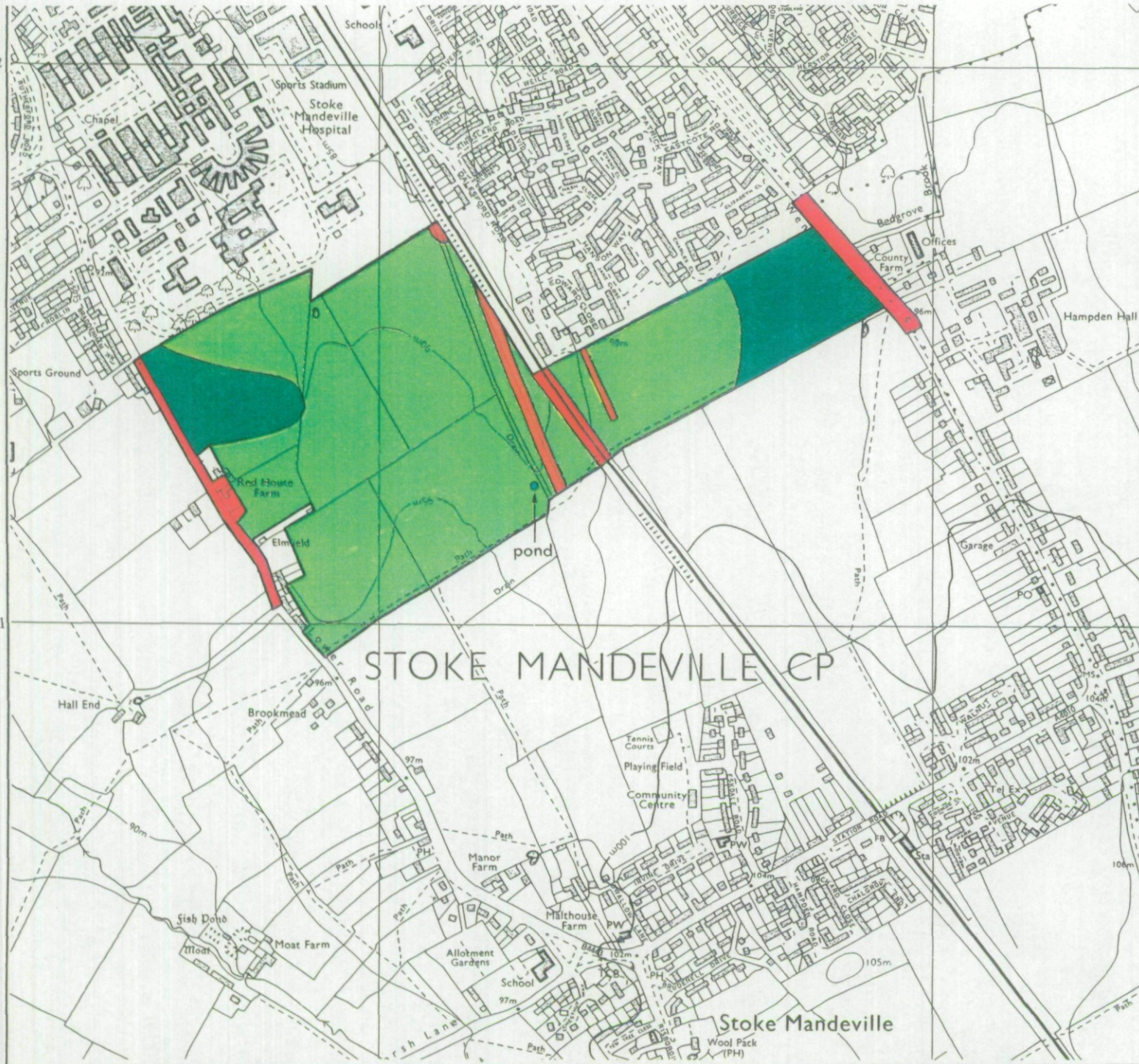
Reproduction in whole or in part by any means is prohibited without the prior permission of MAFF.

Surveyed & drawn by the Resource Planning Team, ADAS Statutory Unit, Huntingdon Based on the 1991 Ordnance Survey 1:10,000 map with the permission of the Controller of Her Majesty's Stationery Office.

Sheet(s): SP 81 SW

Reference No.: S/94

© Crown Copyright Reserved 1994





Agricultural Land Classification

Land off Lower Road
Stoke Mandeville
Aylesbury, Bucks

Agricultural Land

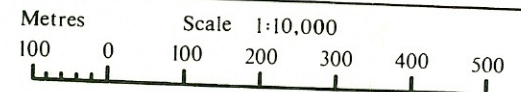
Grade	Quality	Area (ha)
1	Excellent	
2	Very Good	
3a	Good	7.3
3b	Moderate	35.0
4	Poor	
5	Very Poor	

Other Land Categories

	Urban	Area (ha) 2.5
	Non-Agricultural	0.9
	Woodland	
	Agricultural Buildings	
	Open Water	
	Not Surveyed	

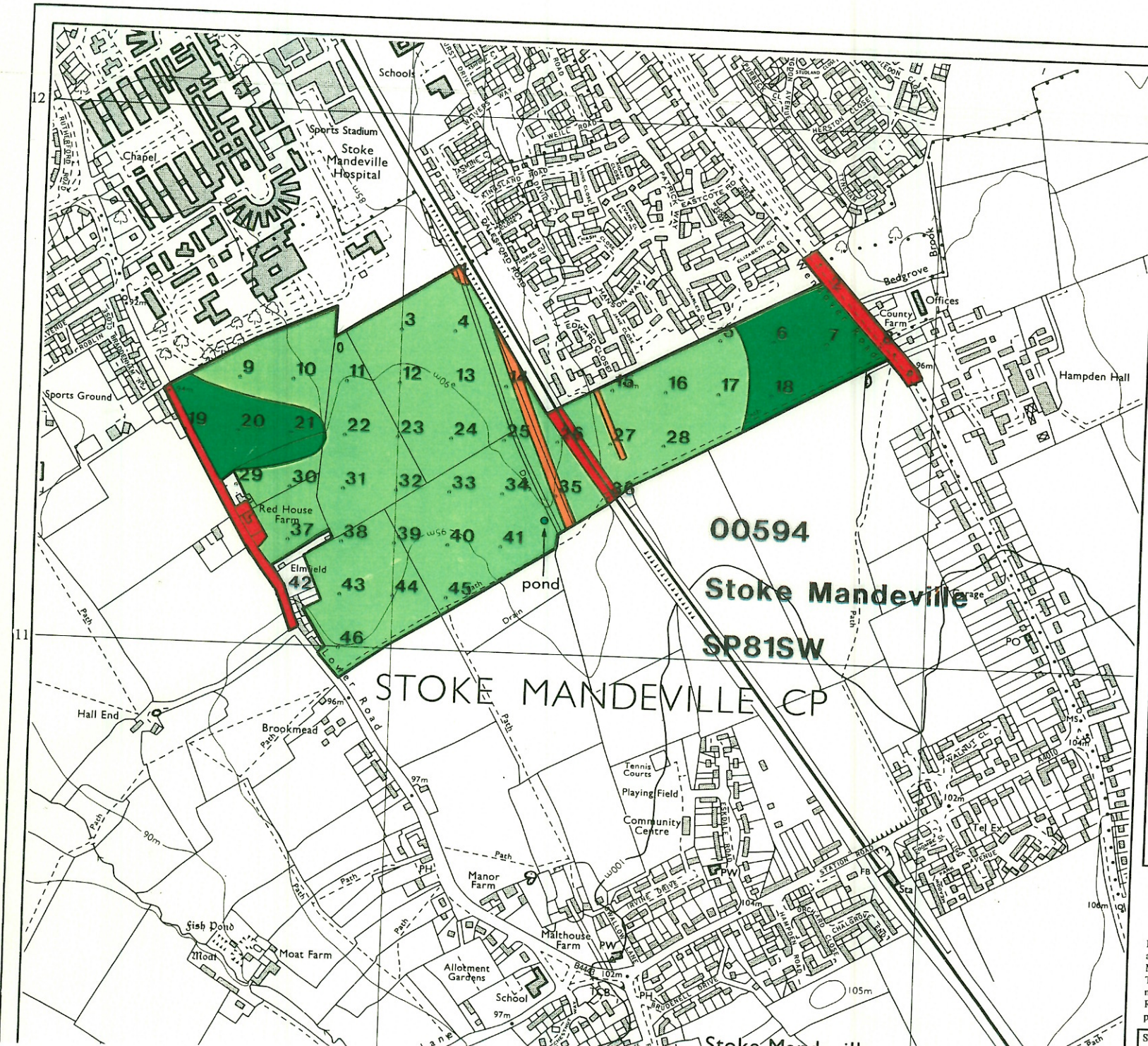
Total agricultural land area 38.2
Total survey area 45.7

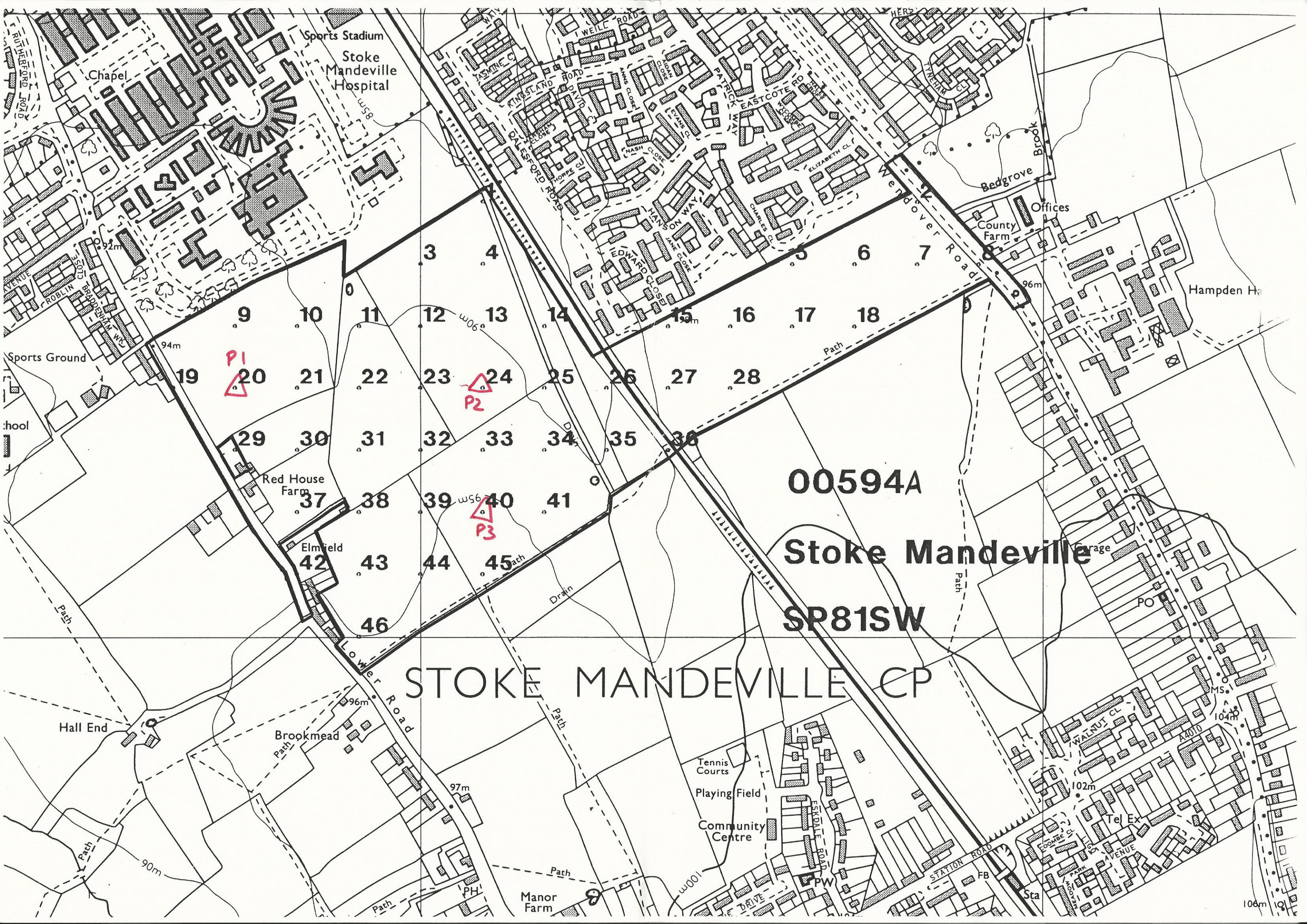
* Grade/category not present within survey area



Further details contained in MAFF (1988) Agricultural Land Classification of England and Wales - Revised guidelines and criteria for grading the quality of agricultural land. MAFF (Publications), London SE9 7TP.
The information is accurate at the base map scale but any enlargement would be misleading.
Reproduction in whole or in part by any means is prohibited without the prior permission of MAFF.

Surveyed & drawn by the Resource Planning Team, ADAS Statutory Unit, Huntingdon





Sports Stadium
Stoke Mandeville
Hospital

Chapel

Bedgrove Brook
County Farm
Offices

Hampden Ha

Sports Ground

chool

Red House
Farm

Elmfield

Hall End

Brookmead

Manor Farm

Tennis Courts
Playing Field
Community Centre

Station Road
Tel Ex

P1

P2

P3

00594A

Stoke Mandeville

SP81SW

STOKE MANDEVILLE CP

Grid numbers 9 through 46 arranged in a grid pattern across the map area.