

SCARCROFT

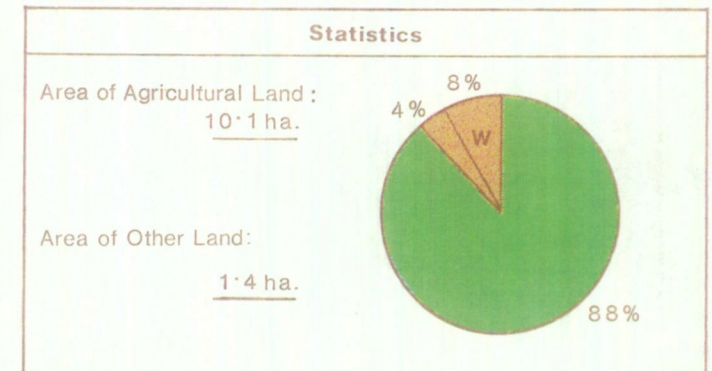
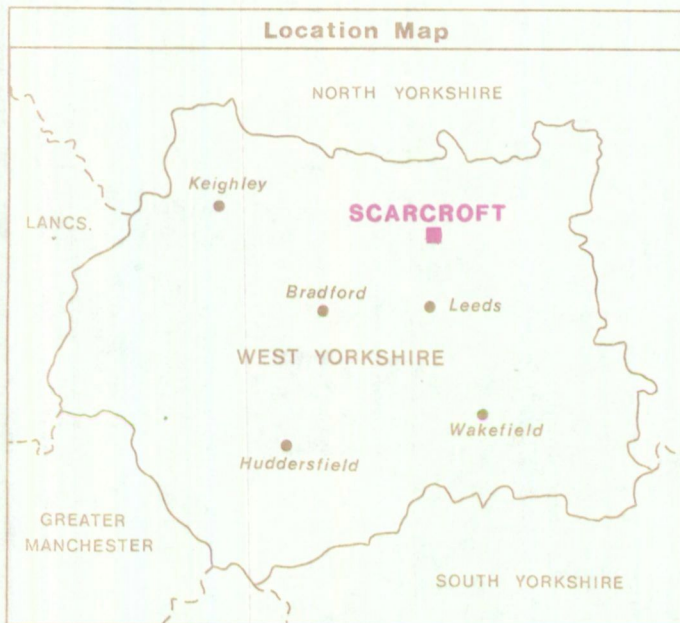
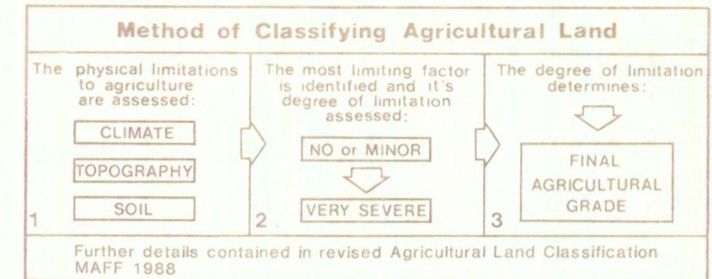
Proposed Waste Disposal Site

Agricultural Land Classification

SCALE - 1:2,500




Agricultural Land			
Agricultural Grades		Agricultural Land Quality	Area within the site (ha.)
Grade 1		Excellent	Nil
Grade 2		Very Good	Nil
Grade 3		Good	10.1
		Moderate	
Grade 4		Poor	Nil
Grade 5		Very Poor	Nil



Land in Other Categories

		Area within the site (ha.)
Urban <i>Including housing, industry, commerce, derelict land, sports facilities, transport.</i>		Nil
Non-agricultural <i>Including golf courses, parks, sports fields, allotments, airfields.</i>		0.5
Woodland <i>Farm woodland</i>		0.9
	<i>Commercial woodland</i>	
Agricultural buildings <i>Including glasshouses</i>		Nil
Open water		Nil
Land not surveyed		Nil



Ministry of Agriculture,
Fisheries and Food.

Information compiled by Resource Planning Group,
Farm and Countryside Service, Leeds R.O.
Map produced by Resource Planning Cartographic Unit,
Project Number 45/89

Ordnance Survey maps reproduced with the
permission of the Controller, H.M.S.O.

© Crown Copyright Reserved 1989

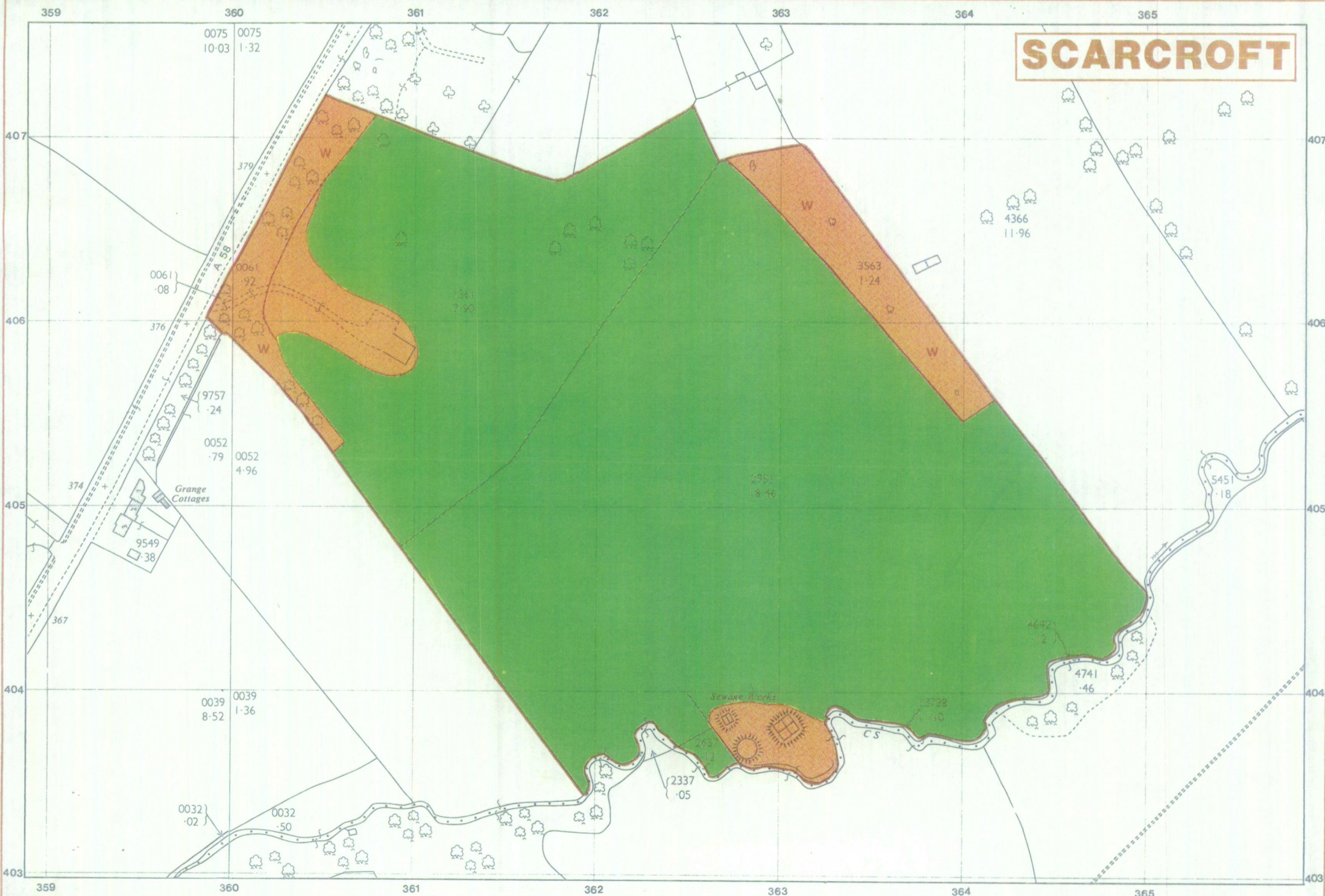
SOURCE MAPS

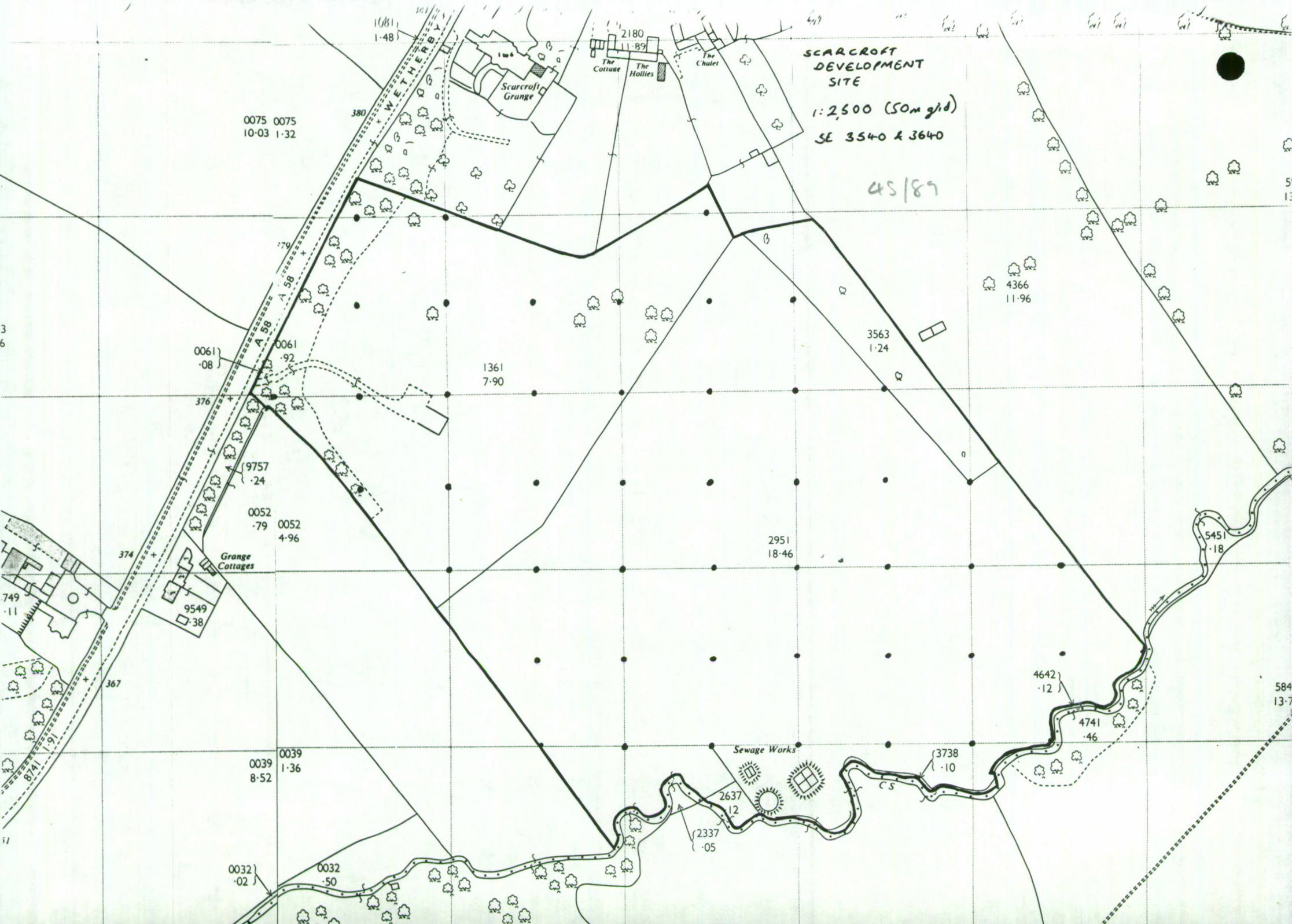
SE 3640-3740

1:2,500

SE 3440-3540

SCARCROFT



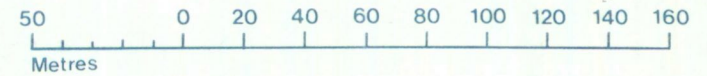


SCARCROFT

Proposed Waste Disposal Site

Topsoil Resource Map

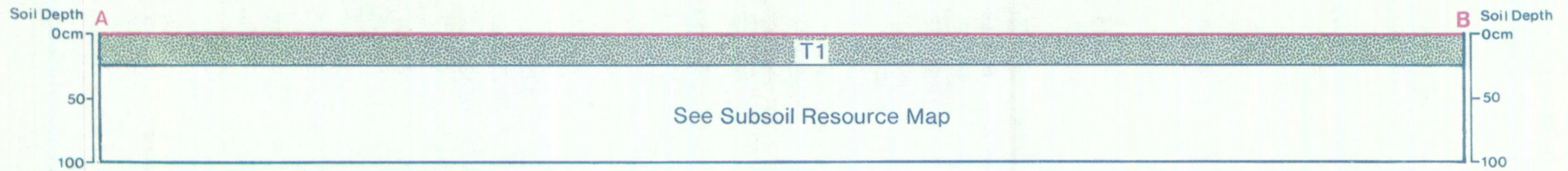
SCALE - 1:2,500



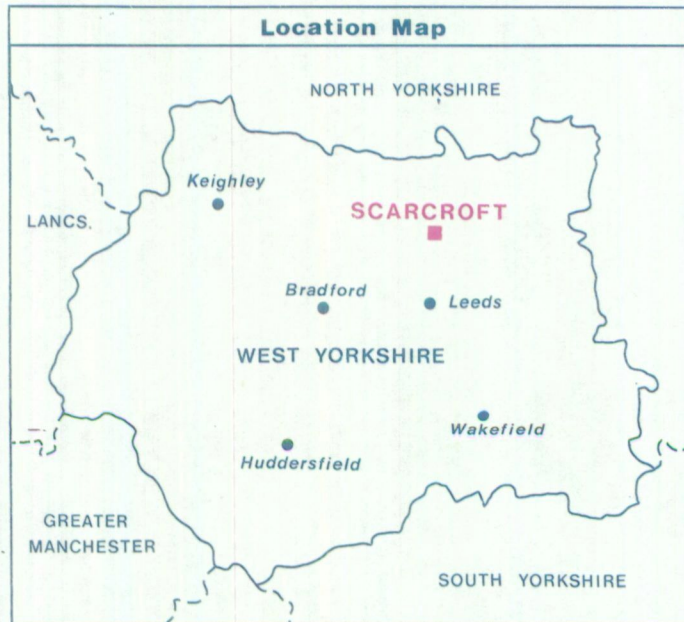
Unit	Soil Texture	Soil Thickness(cm) ^{*1}			Area (ha)	Volume ^{*2} (000m ³)
		Min.	Optimum	Max.		
T1	Medium	10	25	30	11.5	28.75

*1 Lowest depth at which the unit comprises 90% topsoil, or more.

*2 Volume at optimum unit thickness.



Location Map



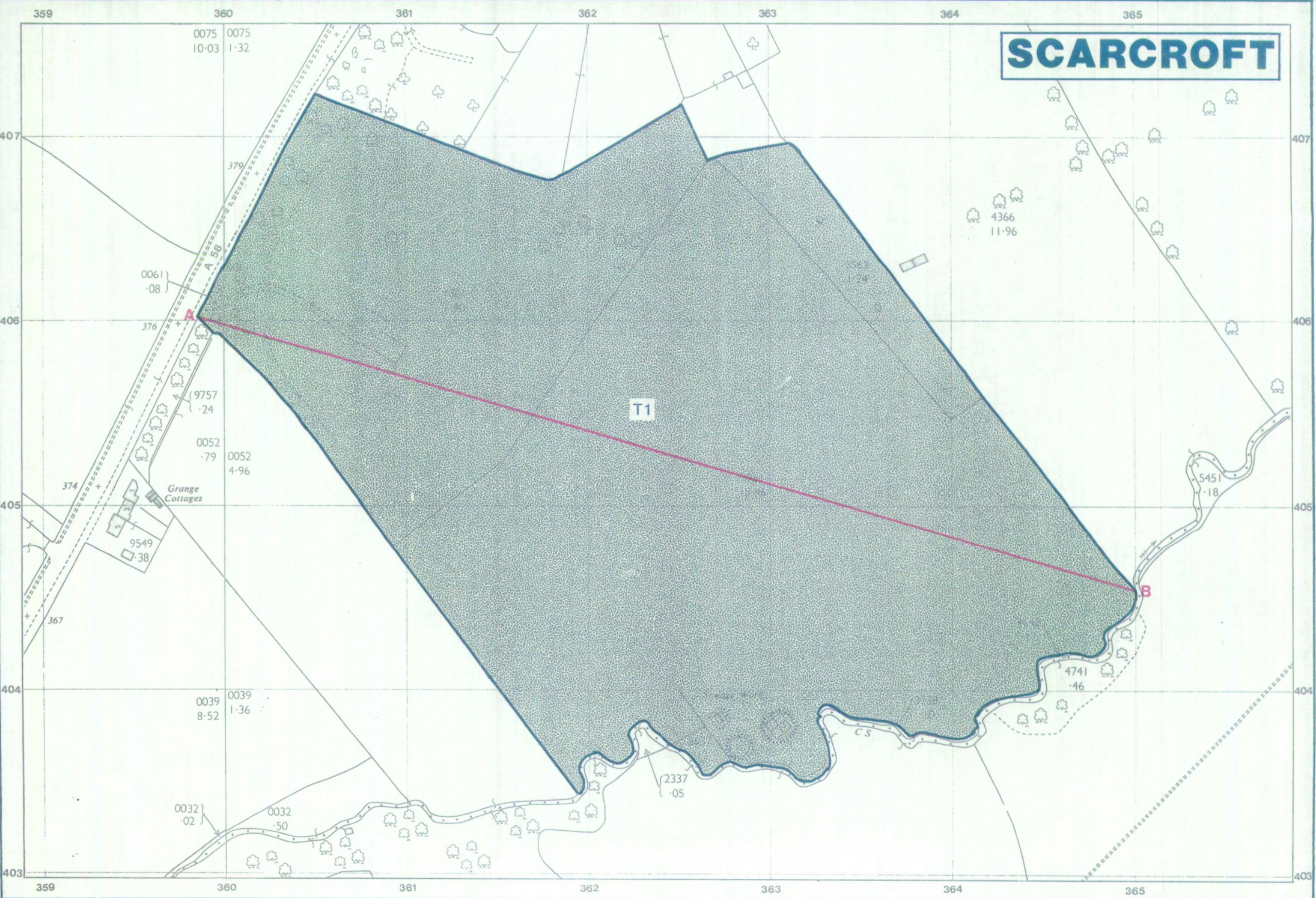
Ministry of Agriculture,
Fisheries and Food.

Information compiled by Resource Planning Group,
Farm and Countryside Service, Leeds R.O.
Map produced by Resource Planning Cartographic Unit.
Project Number 45/89
Ordnance Survey maps reproduced with the
permission of the Controller, H.M.S.O.
© Crown Copyright Reserved 1989

SOURCE MAPS

SE 3640-3740
1:2,500
SE 3440-3540

SCARCROFT

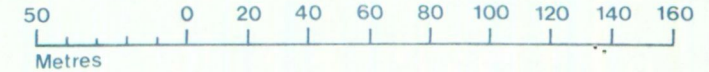


SCARCROFT


Proposed Waste Disposal Site

Subsoil Resource Map

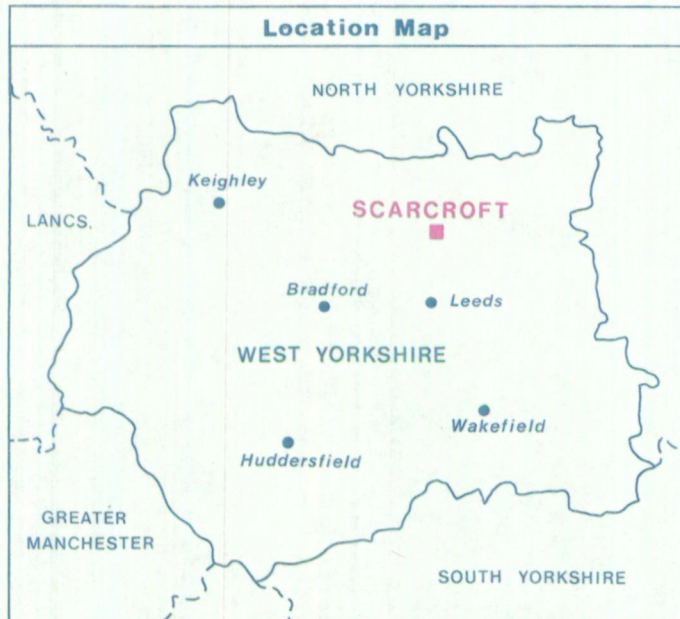
SCALE - 1:2,500



Unit	Soil Texture	Median Soil Thickness(cm)	Area (ha)	Volume (000m ³)
S1	Medium	75	11.5	86.25



Location Map



Ministry of Agriculture,
Fisheries and Food.

Information compiled by Resource Planning Group,
Farm and Countryside Service, Leeds R.O.
Map produced by Resource Planning Cartographic Unit,
Project Number 45/89
Ordnance Survey maps reproduced with the
permission of the Controller, H.M.S.O.
© Crown Copyright Reserved 1989

SOURCE MAPS

SE 3640-3740
1:2,500
SE 3440-3540

SCARCROFT

