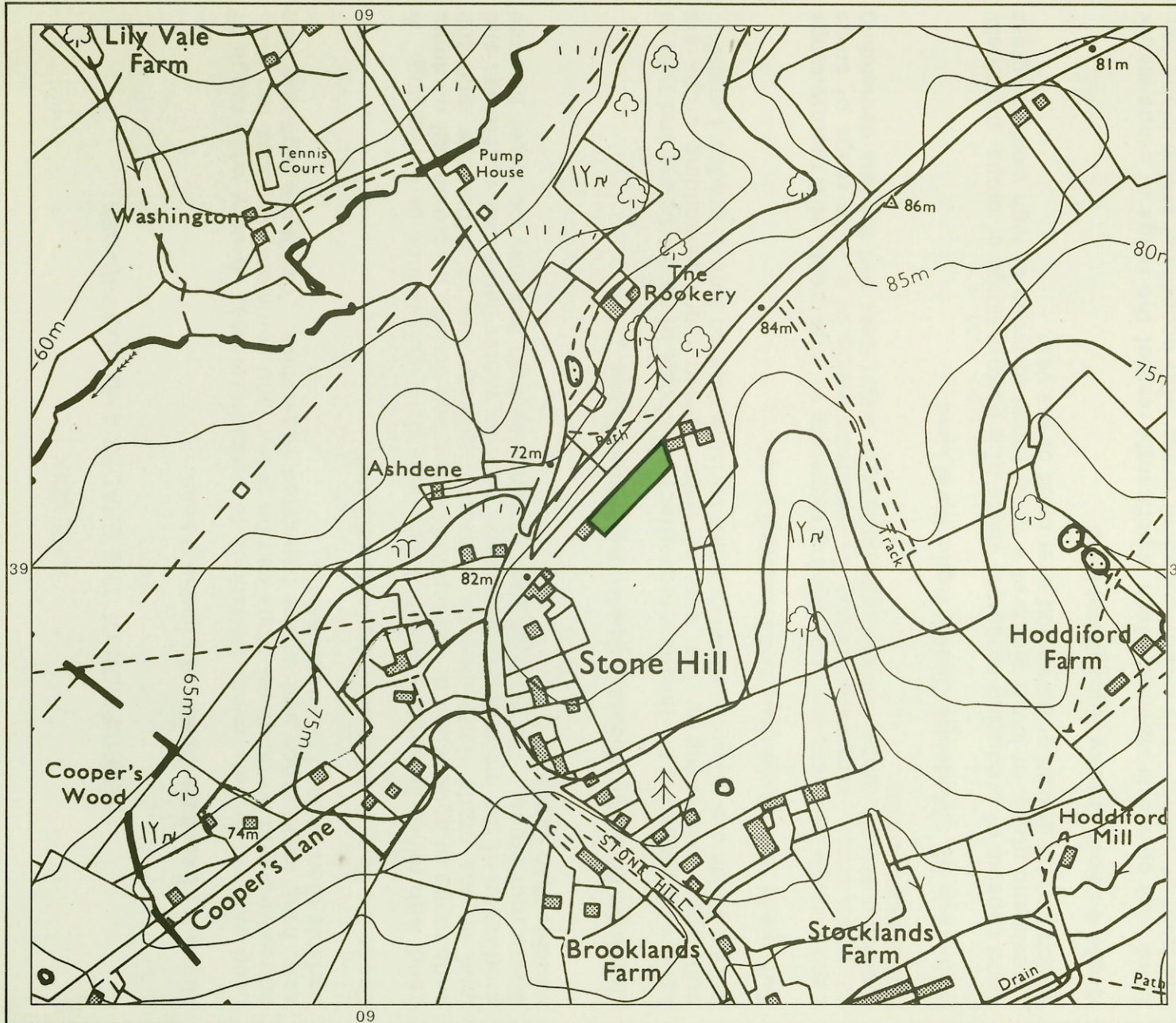


Shepway Local Plan: Site 49. Sellindge

Agricultural Land Classification



AGRICULTURAL LAND

Grade	Quality	Area	% of Total
Grade 1	Not present	excellent	ha %
Grade 2	Not present	very good	ha %
Grade 3a	Not present	good	ha %
Grade 3b	Not present	moderate	0.2ha 100 %
Grade 4	Not present	poor	ha %
Grade 5	Not present	very poor	ha %

Total area of agricultural land surveyed 0.2ha

Agricultural buildings ha Not present

Woodland ha Not present

Not surveyed ha Not present

NON-AGRICULTURAL LAND

Land predominantly in urban use ha Not present

Land in non-agricultural use ha Not present

Total area of site 0.2ha

For further information consult "Agricultural Land Classification of England and Wales (Revised guidelines and criteria for grading the quality of agricultural land)", M.A.F.F., 1988.

SOURCE MAPS

TR 03 NE



Surveyed by the Resource Planning Team 9/93
Map compiled and produced by the Cartographic Unit, Resource Planning Team, Guildford Statutory Group, Agricultural Development and Advisory Service.
Reference no. 2010/191/93 MAFF Reference EL 20/00109

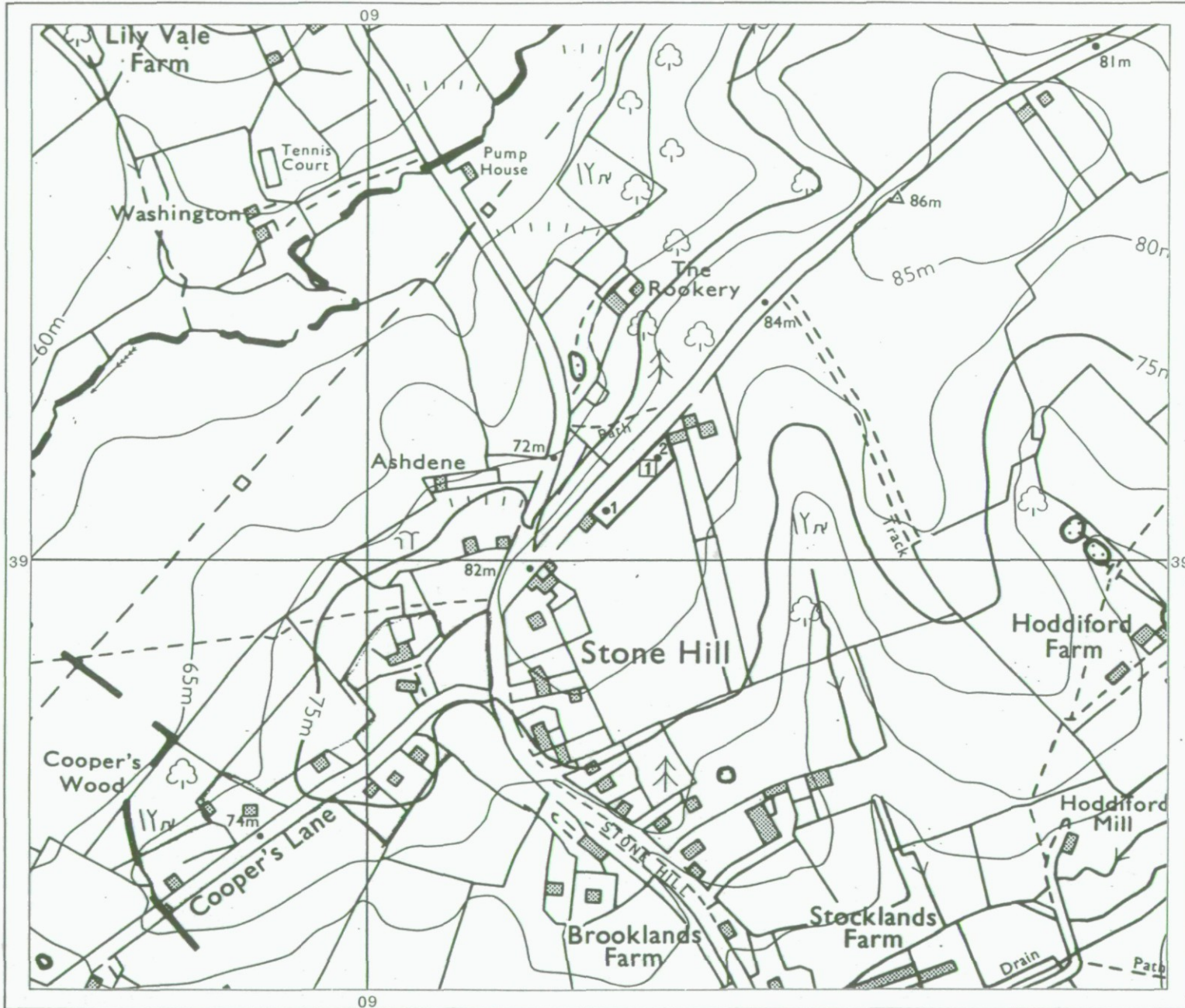
Ordnance Survey information reproduced with the sanction of the Controller, H.M.S.O.

Reproduction of this map in whole or in part is prohibited without the prior permission of M.A.F.F.

This map is accurate only at the scale shown.

Shepway Local Plan: Site 49. Sellindge

Location of Auger Borings

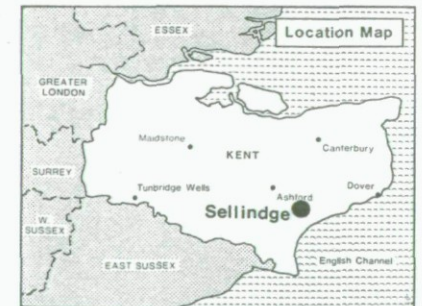


- 5 Auger boring
- Profile pit

Surveyed by the Resource Planning Team 9/93
 Map compiled and produced by the Cartographic Unit,
 Resource Planning Team, Guildford Statutory Group,
 Agricultural Development and Advisory Service.
 Reference no. 2010/191/93 MAFF Reference EL 20/00109

SOURCE MAPS

TR 03 NE



Ordnance Survey information reproduced with the sanction of the Controller, H.M.S.O.

Reproduction of this map in whole or in part is prohibited without the prior permission of M.A.F.F.

This map is accurate only at the scale shown.