

BENGEO RURAL CP

Tonwell

Chapmore End

Land already surveyed
outside the
Rickneys Extension

WARE RURAL
(Part of)

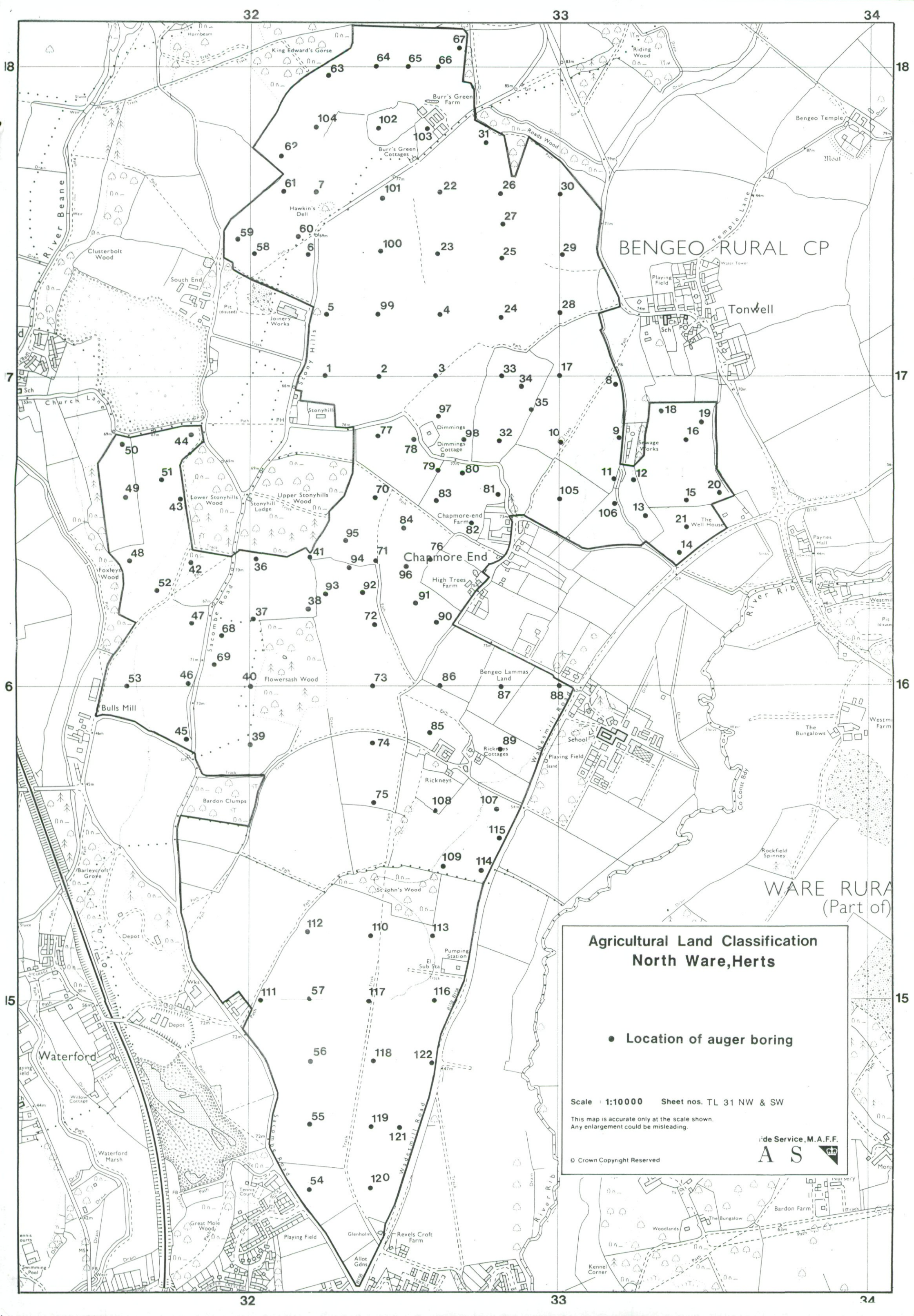
**Agricultural Land Classification
Rickneys Quarry Extension
North Ware, Herts.**

Grade 1	Grade 3c	Unserved
Grade 2	Grade 4	Urban
Grade 3a	Grade 5	Non-Agricultural
Grade 3b	Agricultural Buildings	Application Boundary

* Land in this category does not occur on this map
 Scale : 1:10000 Sheet nos. TL 31 NW & SW
 This map is accurate only at the scale shown.
 Any enlargement could be misleading.



© Crown Copyright Reserved



BENGEO RURAL CP

Tonwell

Chapmore End

WARE RURAL CP (Part of)

**Agricultural Land Classification
North Ware, Herts**

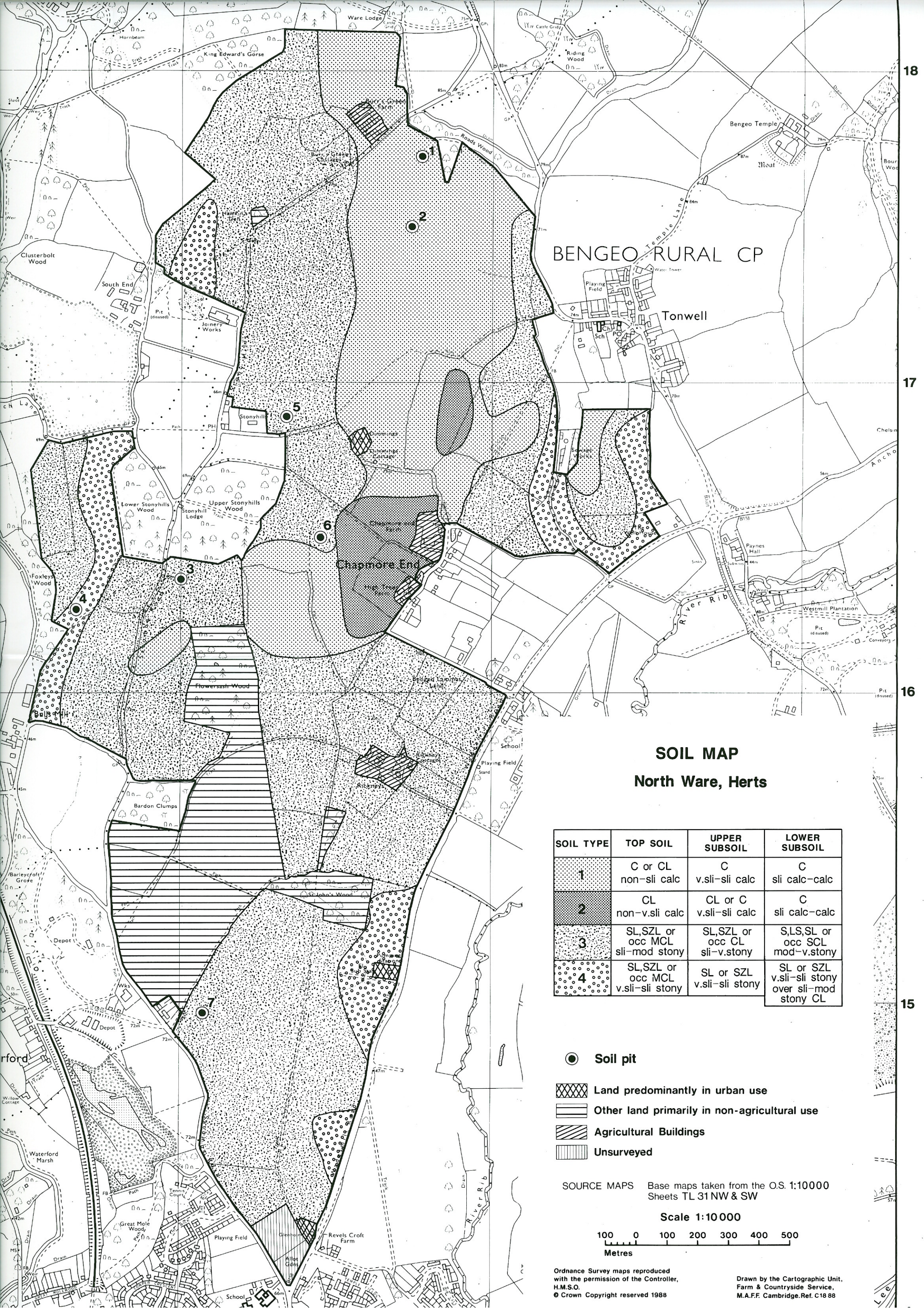
● Location of auger boring

Scale : 1:10000 Sheet nos. TL 31 NW & SW

This map is accurate only at the scale shown.
Any enlargement could be misleading.

Field Service, M.A.F.F.
A S

© Crown Copyright Reserved



BENGEO RURAL CP

Tonwell

Chapmore End

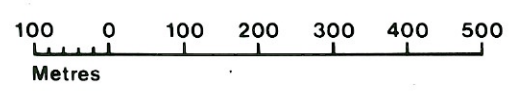
SOIL MAP
North Ware, Herts

SOIL TYPE	TOP SOIL	UPPER SUBSOIL	LOWER SUBSOIL
1	C or CL non-sli calc	C v.sli-sli calc	C sli calc-calc
2	CL non-v.sli calc	CL or C v.sli-sli calc	C sli calc-calc
3	SL,SZL or occ MCL sli-mod stony	SL,SZL or occ CL sli-v.stony	S,LS,SL or occ SCL mod-v.stony
4	SL,SZL or occ MCL v.sli-sli stony	SL or SZL v.sli-sli stony	SL or SZL v.sli-sli stony over sli-mod stony CL

- Soil pit
- ▨ Land predominantly in urban use
- ▧ Other land primarily in non-agricultural use
- ▩ Agricultural Buildings
- Unsurveyed

SOURCE MAPS Base maps taken from the O.S. 1:10000
Sheets TL 31 NW & SW

Scale 1:10000



Ordnance Survey maps reproduced
with the permission of the Controller,
H.M.S.O.
© Crown Copyright reserved 1988

Drawn by the Cartographic Unit,
Farm & Countryside Service,
M.A.F.F. Cambridge.Ref. C18 88