

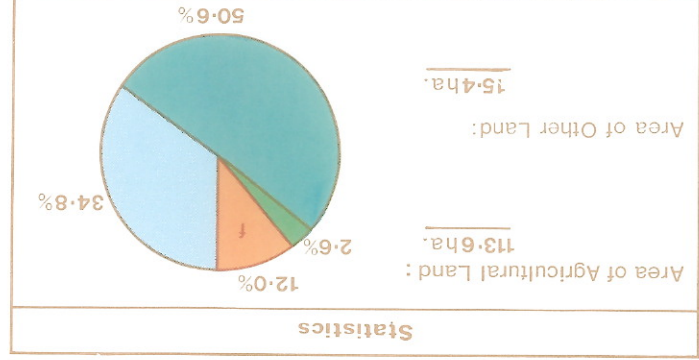
# FLAXBY MOOR

## Proposed Leisure Facilities

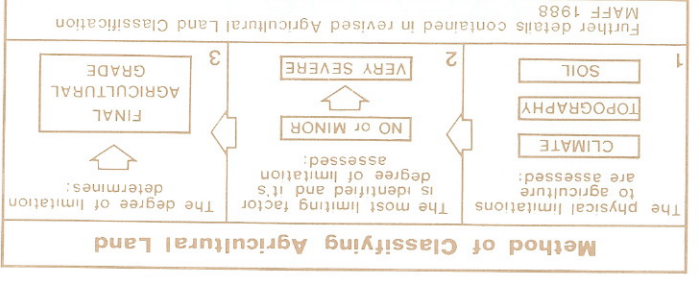
### Agricultural Land Classification

Area within the site (ha.)	Urban	Non-agricultural	Woodland	Farm woodland	Commercial woodland	Agricultural buildings	Open water	Land not surveyed
Nil	Including housing industry, commerce, derelict land, sports facilities, transport.	Nil	15.4	F	Nil	Nil	Nil	Nil
Nil		Including golf courses, parks, sports fields, allotments, airfields.						
Nil								
Nil								
Nil								
Nil								

Agricultural Land Area within the site (ha.)	Agricultural Grades	Land Quality
Grade 1	Excellent	Nil
Grade 2	Very Good	44.9
Grade 3	Good	65.3
Sub-Grade 3a	Moderate	3.4
Sub-Grade 3b	Poor	Nil
Grade 4	Poor	Nil
Grade 5	Very Poor	Nil



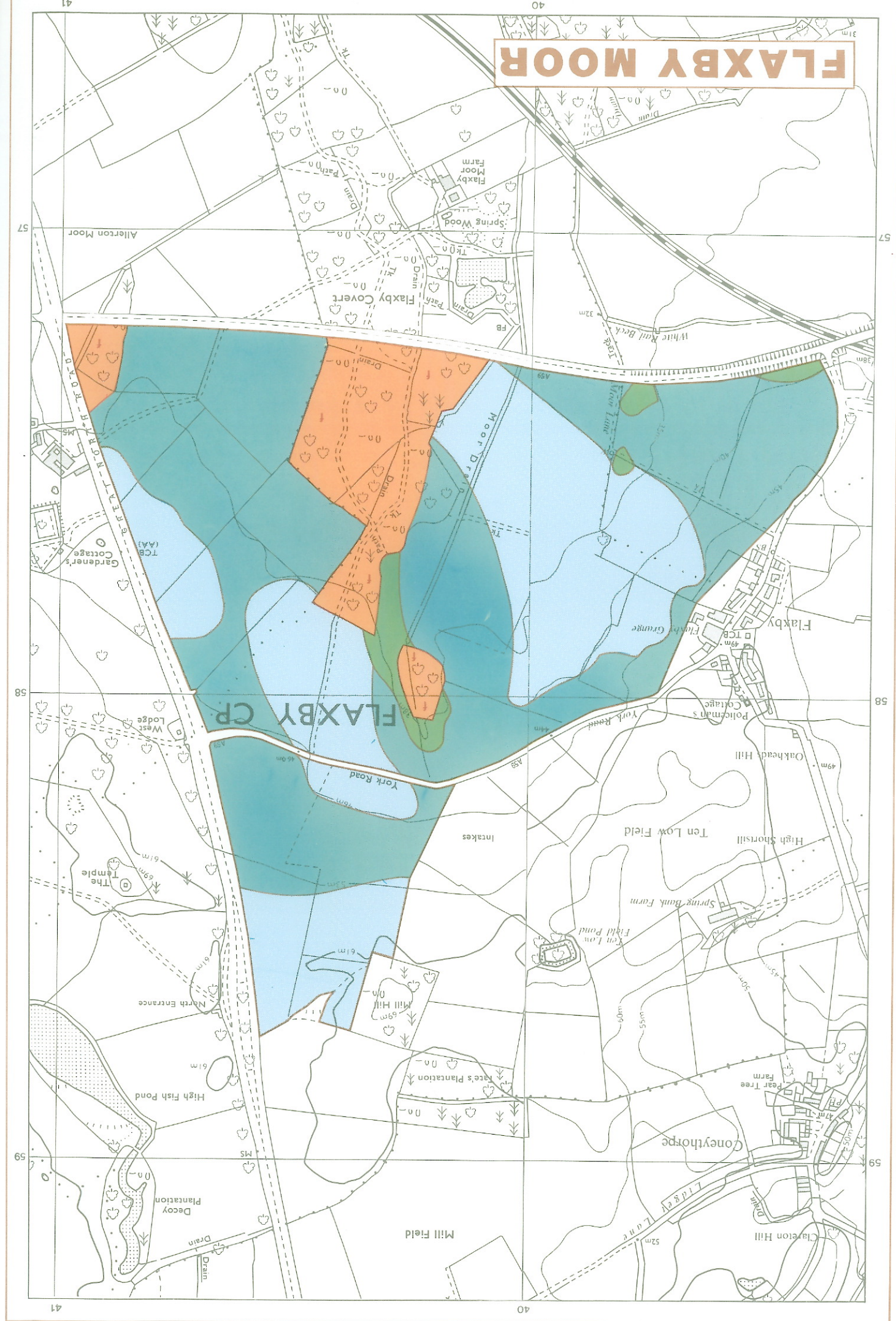
MAFF  
Ministry of Agriculture,  
Fisheries and Food.

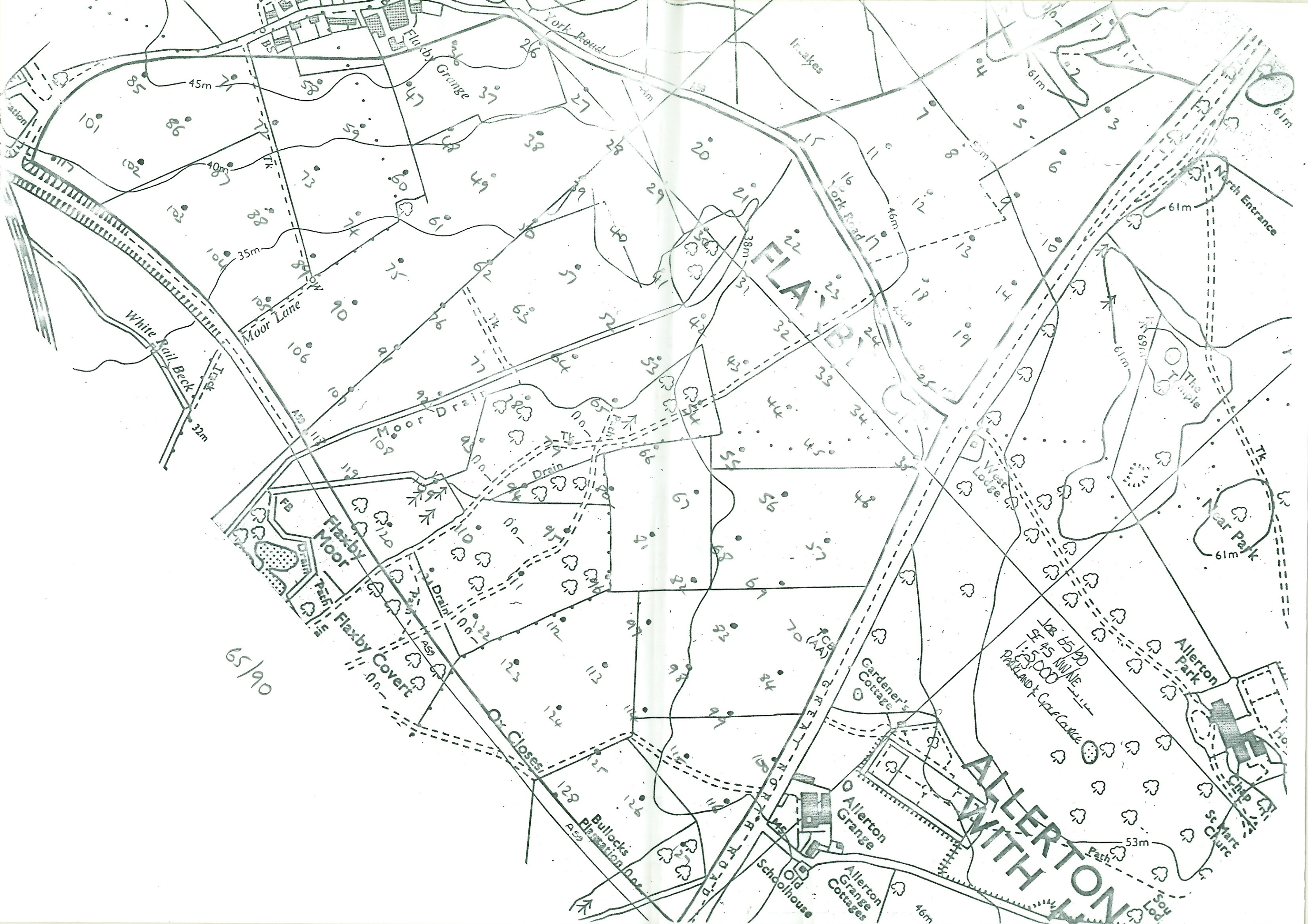


SCALE-1:10,000  
Metres  
0 100 200 300 400 500 600 700

Information compiled by Resource Planning Group, Farm and Countryside Service, Leeds R.O.  
Map produced by Resource Planning Cartographic Unit  
Project Number 65/90  
Ordnance Survey maps reproduced with the permission of the Controller, H.M.S.O.  
© Crown Copyright Reserved 1990

SE 35 NE 35  
SE 45 NW  
1:10,000  
SOURCE MAPS





65/90

1/2 65/20  
1/4 45 SW/NE  
1/4 3000  
PARKLAND & Golf Course

ALLERTON

