







# NOVA SCOTIA FARM, EARSWICK

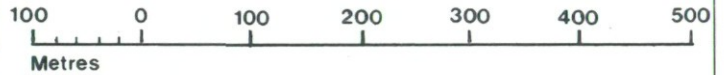
## Proposed Golf Course







### Agricultural Land Classification

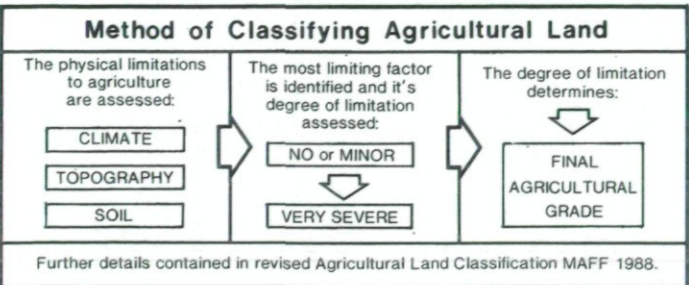
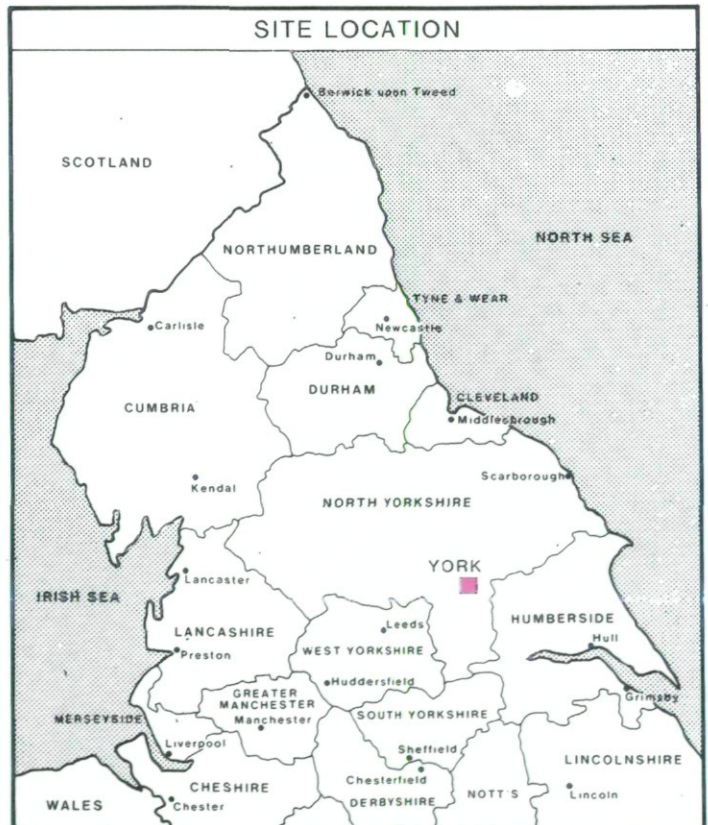
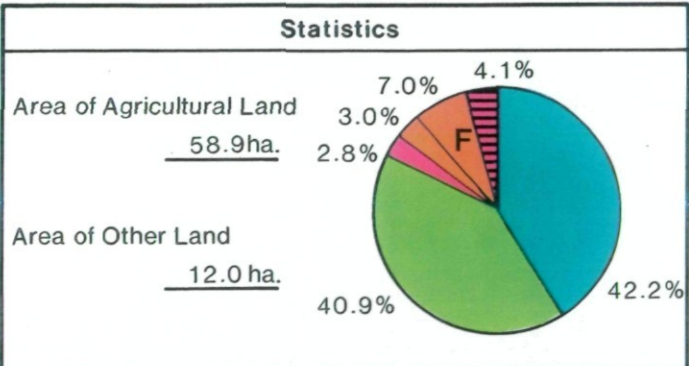
Agricultural Land		
Agricultural Grades	Agricultural Land Quality	Area within the site (ha.)
GRADE 1	 Excellent	Nil
GRADE 2	 Very Good	Nil
GRADE 3	 Sub Grade 3a Good	29.9
	 Sub Grade 3b Moderate	29.0
GRADE 4	 Poor	Nil
GRADE 5	 Very Poor	Nil



SCALE-1:7,000



Land in Other Categories		Area within the site (ha.)
Urban <i>Including housing, industry, commerce, derelict land, sports facilities, transport</i>		2.0
Non-agricultural <i>Including golf courses, parks, sports fields, allotments, airfields</i>		2.1
Woodland <i>Farm Woodland</i>		5.0
Commercial Woodland		Nil
Agricultural buildings <i>Including glasshouses</i>		2.9
Open water		Nil
Land not surveyed		Nil



Information compiled by Resource Planning Team  
ADAS Statutory Group Leeds.

Map produced by Resource Planning Cartographic Unit.

Project Number 124/93

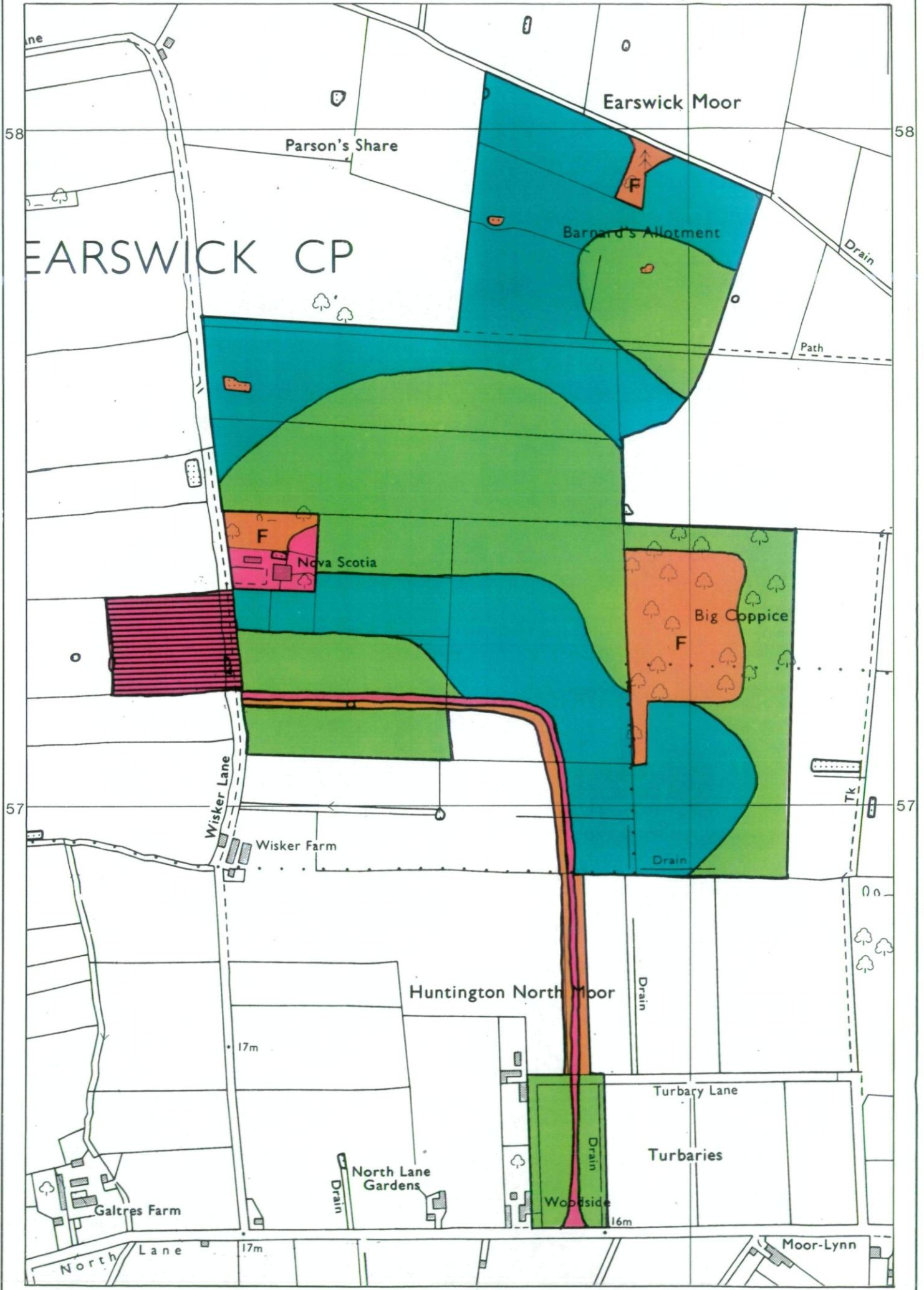
Ordnance Survey maps reproduced with the permission of the Controller H.M.S.O.

© Crown Copyright Reserved 1993

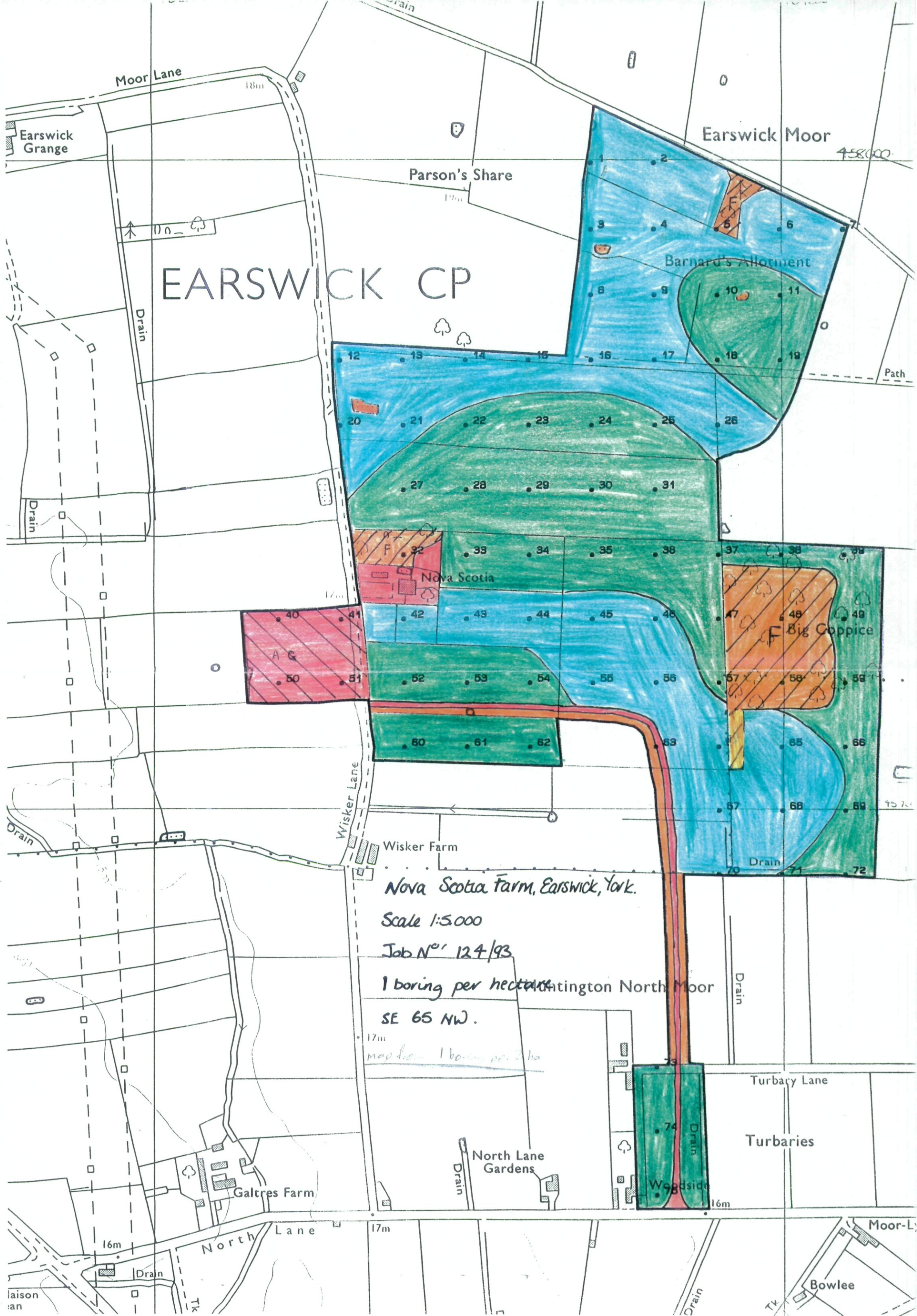
**SOURCE MAPS**

1:10,000

SE 65 NW



124193



EARSWICK CP

*Nova Scotia Farm, Earswick, York.*

*Scale 1:5000*

*Job N° 124/93*

*1 boring per hectare*

*SE 65 NW.*

*map from 1 boring per 2 ha*

17m

map from 1 boring per 2 ha

17m

Earswick Moor

458000

Barnard's Allotment

Parson's Share

19m

Nova Scotia

Big Coppice

Wisker Farm

Galtres Farm

North Lane Gardens

Turbary Lane

Turbaries

Weddside

North Lane

Bowlee

Moor-L

Moor Lane

18m

0.0 - 0.3

Drain

Drain

Wisker Lane

17m

Drain

Drain

Drain

Drain

16m

16m

laison an

Tk

Tk