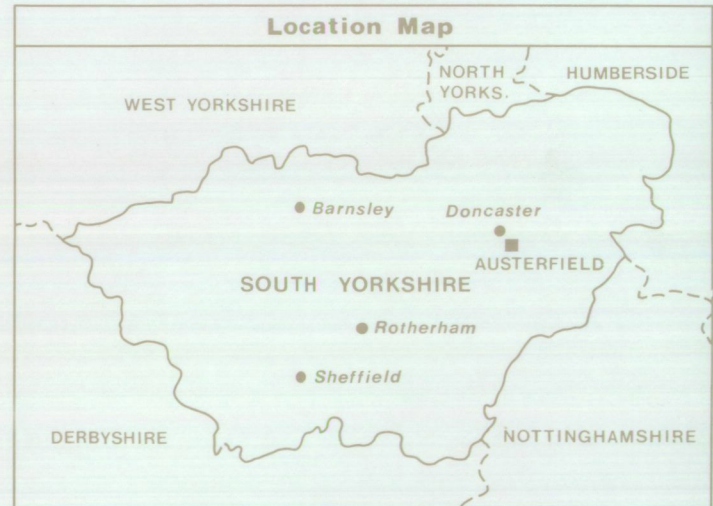
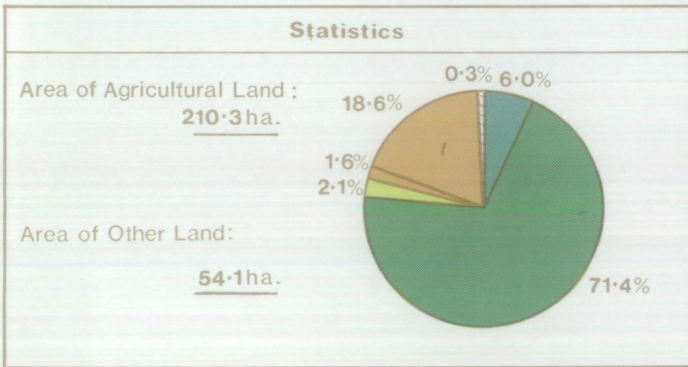


FINNINGLEY PARK, AUSTERFIELD

Proposed Hotel and Golf Course Agricultural Land Classification

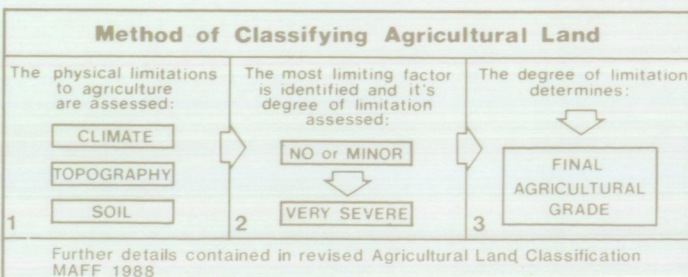

| Agricultural Land | | | |
|---------------------|---------------------------|----------------------------|--|
| Agricultural Grades | Agricultural Land Quality | Area within the site (ha.) | |
| Grade 1 | Excellent | Nil | |
| Grade 2 | Very Good | Nil | |
| Grade 3 | Good | 16.0 | |
| | Moderate | 188.7 | |
| Grade 4 | Poor | 5.6 | |
| Grade 5 | Very Poor | Nil | |

| Land in Other Categories | | |
|---|--|----------------------------|
| | | Area within the site (ha.) |
| Urban <i>Including housing, industry, commerce, derelict land, sports facilities, transport.</i> | | Nil |
| Non-agricultural <i>Including golf courses, parks, sports fields, allotments, airfields.</i> | | 4.3 |
| Woodland <i>Farm woodland</i> | | 49.1 |
| <i>Commercial woodland</i> | | Nil |
| Agricultural buildings <i>Including glasshouses</i> | | Nil |
| Open water | | 0.7 |
| Land not surveyed | | Nil |



Ministry of Agriculture,
Fisheries and Food.

SCALE—1:10,000

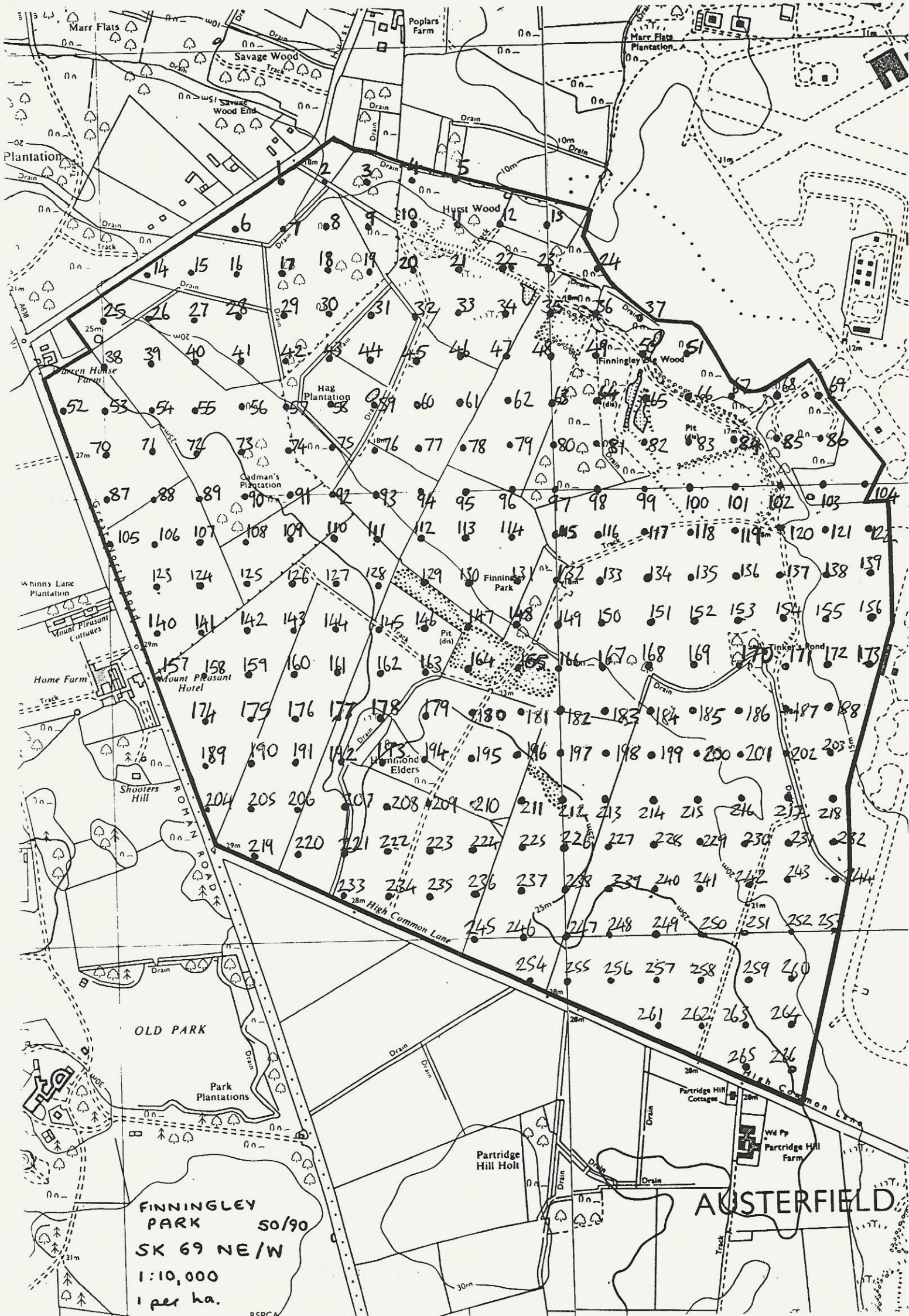


Information compiled by Resource Planning Group, Farm and Countryside Service, Leeds R.O.
Map produced by Resource Planning Cartographic Unit, Project Number 50/90
Ordnance Survey maps reproduced with the permission of the Controller, H.M.S.O.
© Crown Copyright Reserved 1990

| SOURCE MAPS | |
|-------------|----------|
| 1:10,000 | SK 69 NE |
| SK 69 NW | |



FINNINGLEY PARK



FINNINGLEY PARK SK 69 NE/W
 1:10,000
 1 per ha.

AUSTERFIELD