

New Denham, Buckinghamshire

Agricultural Land Classification



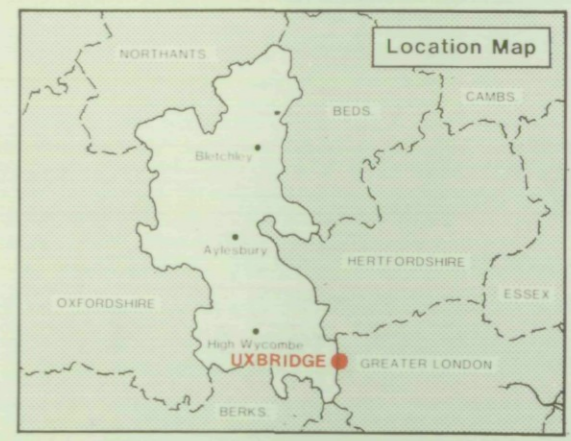
AGRICULTURAL LAND			
Grade	Quality	Area	% of Total
Grade 1	Not present	excellent	ha %
Grade 2	very good	11.7 ha	13%
Grade 3a	good	55.4 ha	62%
Grade 3b	moderate	21.3 ha	25%
Grade 4	Not present	poor	ha %
Grade 5	Not present	very poor	ha %
Total area of agricultural land		88.4 ha	

- Agricultural buildings
- Woodland
- Not surveyed

NON-AGRICULTURAL LAND	
Land predominantly in urban use	
Land in non-agricultural use	
Total area of site	92.5 ha

For further information consult "Agricultural Land Classification of England and Wales (Revised guidelines and criteria for grading the quality of agricultural land)", M.A.F.F., 1988.

SOURCE MAPS
TQ 08 NW
NE
SW
SE

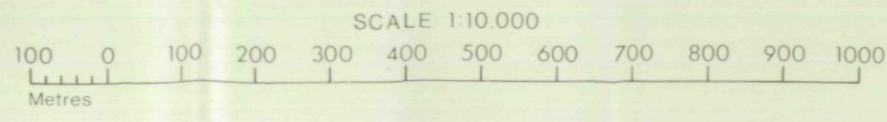


Surveyed by the Resource Planning Group 1/90
Map compiled and produced by the Cartographic Unit,
Farm and Countryside Service, South East Region, Reading.
Reference no. 0302/033/89

Ordnance Survey information reproduced with the sanction of the Controller, H.M.S.O.

Reproduction of this map in whole or in part is prohibited without the prior permission of M.A.F.F.

This map is accurate only at the scale shown.



New Denham, Buckinghamshire

Location of Auger Borings



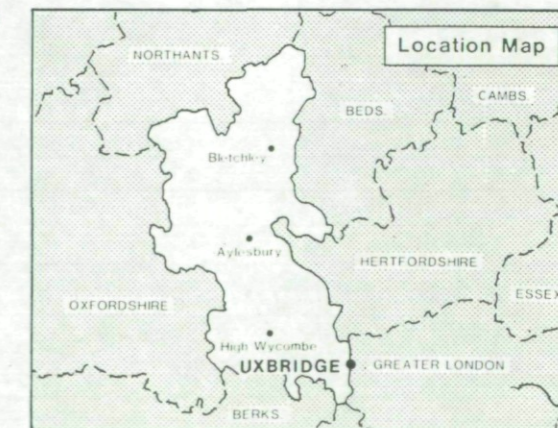
- 5 Auger boring
- 2 Profile pit

Surveyed by the Resource Planning Group 1/90
 Map compiled and produced by the Cartographic Unit,
 Farm and Countryside Service, South East Region, Reading.

Reference no. 0302/033/89

SOURCE MAPS

TQ 08 NW
 NE
 SW
 SE



Ordnance Survey information reproduced with the sanction of
 the Controller, H.M.S.O.

Reproduction of this map in whole or in part is prohibited without
 the prior permission of M.A.F.F.

This map is accurate only at the scale shown.

