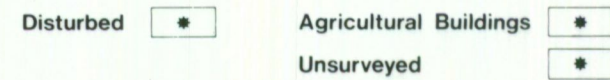



# Agricultural Land Classification

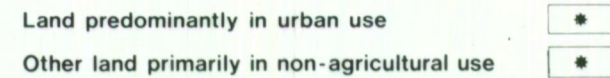
## Dumpling Green Dereham, Norfolk

### AGRICULTURAL LAND

Agricultural Grades      Agricultural Land Quality



### NON AGRICULTURAL LAND

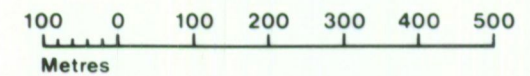


\* Land in this category does not occur on this map

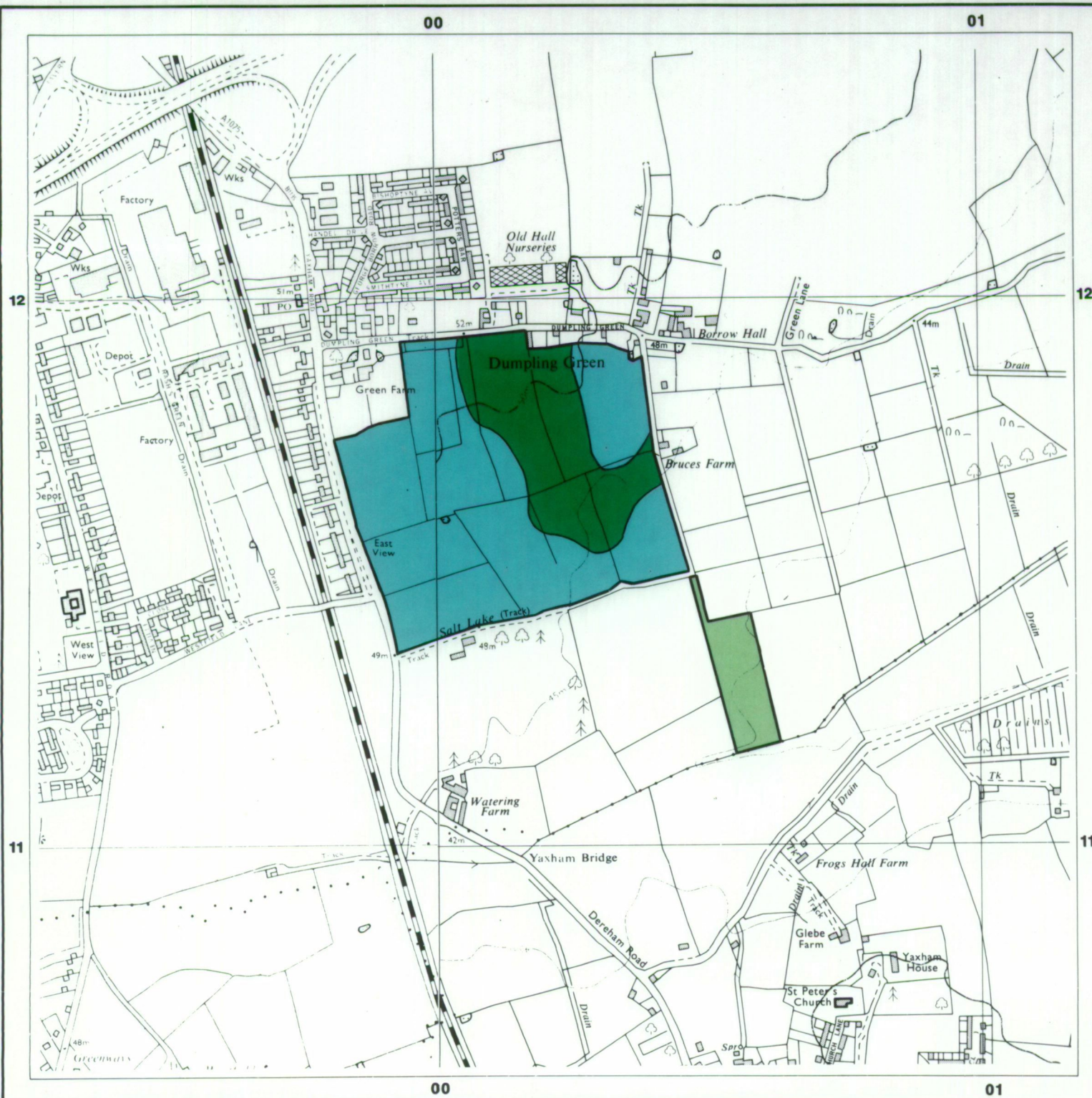
SOURCE MAPS    Base maps taken from the O.S. 1:10000  
TG01SW, TF91SE

This map is accurate only at the scale shown.  
Any enlargement could be misleading

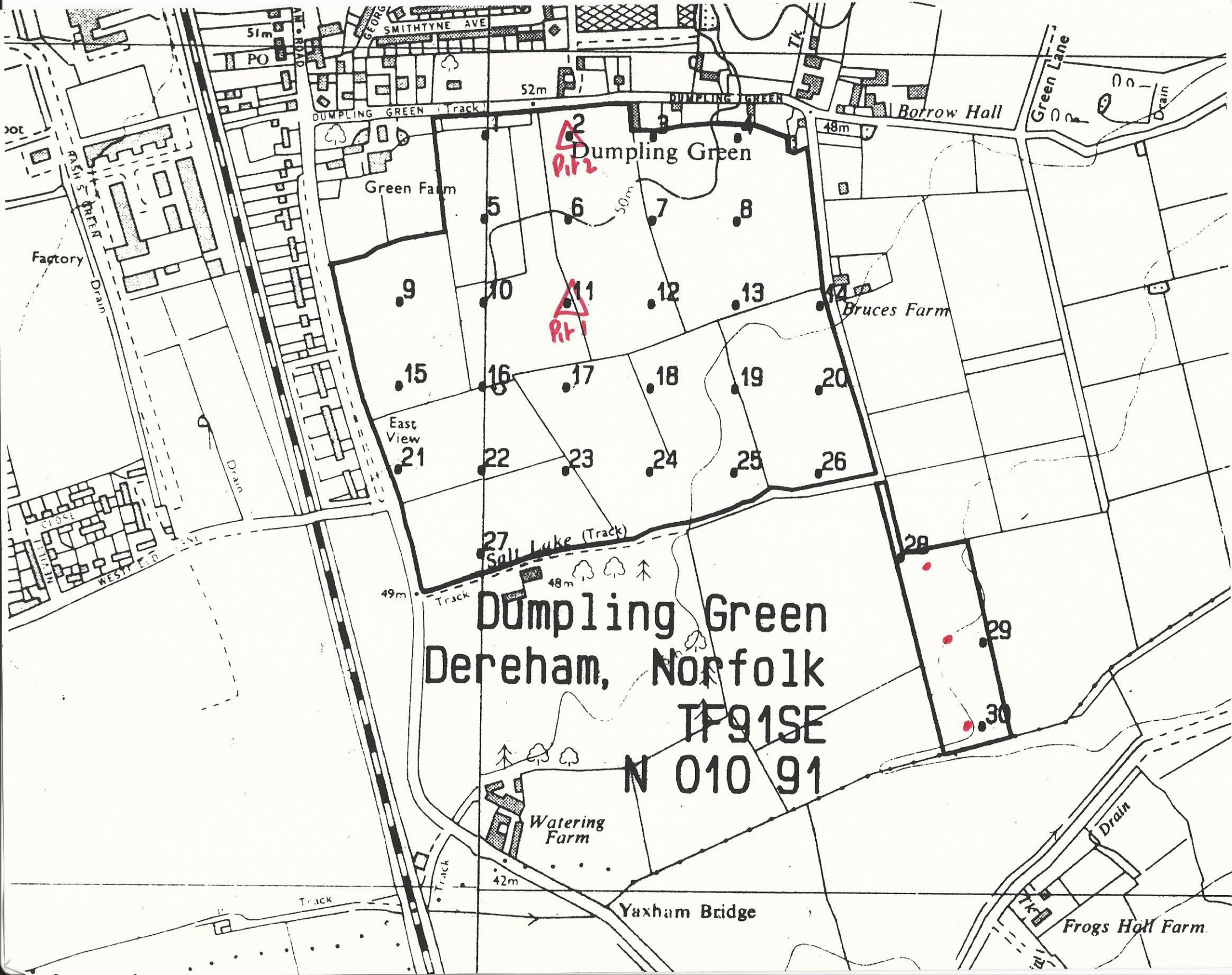
Scale 1:10 000



Drawn by the Cartographic Unit,  
Farm & Countryside Service  
Cambridge, Ref. N/10/91  
Ordnance Survey maps reproduced  
with the permission of the Controller,  
H.M.S.O.  
© Crown Copyright reserved 1991







Dumpling Green  
Dereham, Norfolk  
TF91SE  
N 010 91

2  
Pit 2  
Dumppling Green

11  
Pit 1

Green Farm

Borrow Hall

Bruces Farm

27  
Salt Lake (Track)

Watering Farm

Frogs Hall Farm

Yaxham Bridge

51m

52m

48m

50m

48m

49m

42m

PO

DUMPLING GREEN Track

DUMPLING GREEN

Green Lane

Factory

DRAIN

Drain

Drain

Drain

Track

Track

Track

TK

TK

dot

NEVILLE CLOSE

WEST END

GEORGE

SMITHTYNE AVE

RASH S GREEN

NEVILLE CLOSE


WEST END

TK



# Dumpling Green Dereham, Norfolk

## Soil Types



Soil mapping unit I




Soil mapping unit II

SOURCE MAPS Base maps taken from the O.S 1:10000  
TG01SW, TF91SE

This map is accurate only at the scale shown.  
Any enlargement could be misleading

Scale 1:10 000



Drawn by the Cartographic Unit,  
Farm & Countryside Service  
Cambridge, Ref N/10/91  
Ordnance Survey maps reproduced  
with the permission of the Controller,  
H.M.S.O.  
© Crown Copyright reserved 1991

