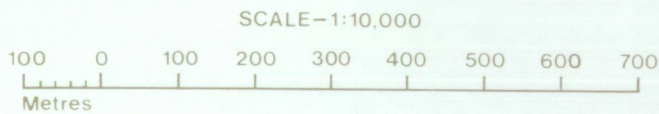
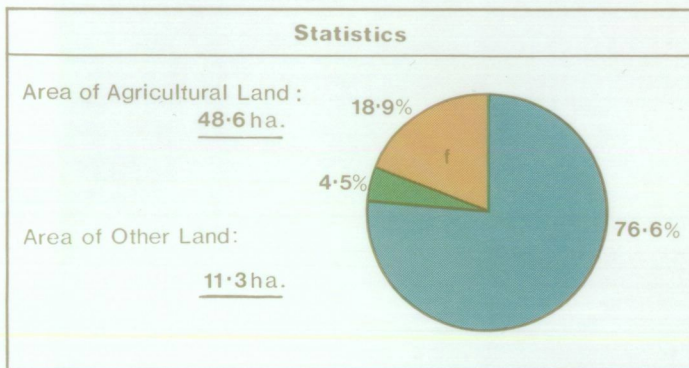


WAPLINGTON, ALLERTHORPE, POCKLINGTON

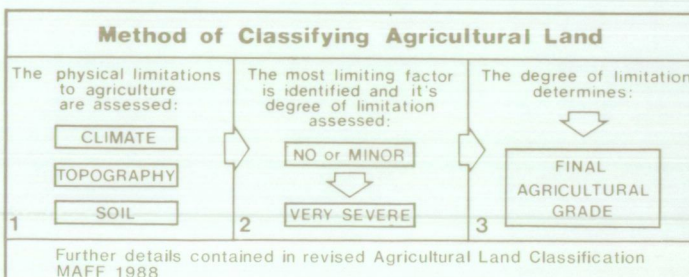
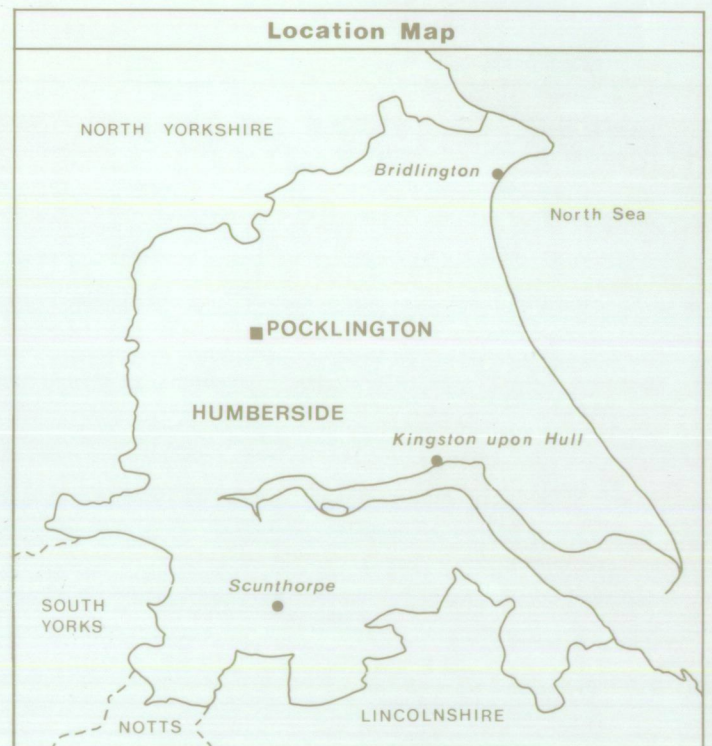
Proposed Golf Course Agricultural Land Classification

Agricultural Land			
Agricultural Grades		Agricultural Land Quality	Area within the site (ha.)
Grade 1		Excellent	Nil
Grade 2		Very Good	Nil
Grade 3		Good	45.9
		Moderate	2.7
Grade 4		Poor	Nil
Grade 5		Very Poor	Nil

Land in Other Categories		Area within the site (ha.)
Urban <i>Including housing industry, commerce, derelict land, sports facilities, transport.</i>		Nil
Non-agricultural <i>Including golf courses, parks, sports fields, allotments, airfields.</i>		Nil
Woodland <i>Farm woodland</i>		11.3
<i>Commercial woodland</i>		Nil
Agricultural buildings <i>Including glasshouses</i>		Nil
Open water		Nil
Land not surveyed		Nil



Ministry of Agriculture,
Fisheries and Food.



Information compiled by Resource Planning Group, Farm and Countryside Service, Leeds R.O.
Map produced by Resource Planning Cartographic Unit.
Project Number 97/90

Ordnance Survey maps reproduced with the permission of the Controller, H.M.S.O.

© Crown Copyright Reserved 1990

SOURCE MAPS

1:10,000

SE 74 NE

77

78

48

48

ALLERTHORPE CP

47

47

46

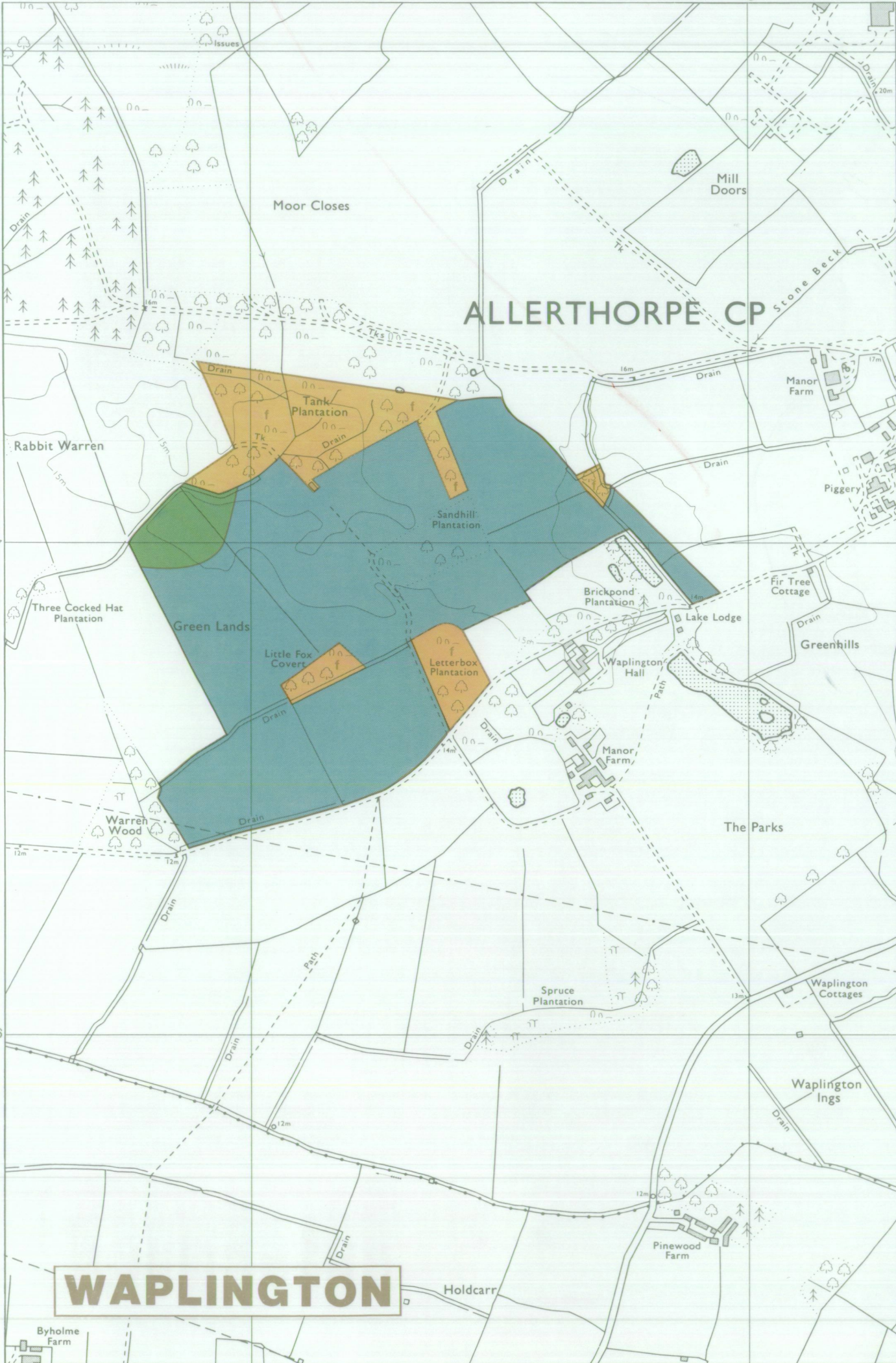
46

WAPLINGTON

Holdcarr

77

78



Byholme Farm

Waplinton Ings

Pinewood Farm

Waplinton Cottages

The Parks

Greenhills

Lake Lodge

Brickpond Plantation

Letterbox Plantation

Little Fox Covert

Green Lands

Sandhill Plantation

Tank Plantation

Moor Closes

Mill Doors

Rabbit Warren

Three Cocked Hat Plantation

Warren Wood

Piggery

Manor Farm

Manor Farm

Manor Farm

Waplinton Hall

Fir Tree Cottage

Stone Beck

Drain

Drain

Drain

Drain

Drain

Drain

Drain

Drain

Drain

Drain

Drain

Drain

Drain

Drain

Drain

Drain

Drain

Drain

Drain

Drain

Drain

Drain

Drain

Drain

Drain

Drain

Drain

Drain

Drain

Drain

Drain

Drain

Drain

Drain

Drain

Drain

Drain

Drain

Drain

Drain

Drain

Drain

Drain

Drain

Drain

Drain

Drain

Drain

Drain

Drain

Drain

Drain

Drain

Drain

Drain

Drain

Drain

Drain

Drain

Drain

Drain

Drain

Drain

Drain

Drain

Drain

Drain

Drain

Drain

Drain

Drain

Drain

Drain

Drain

Drain

Drain

Drain

Drain

Drain

Drain

Drain

Drain

Drain

Drain

Drain

Drain

Drain

Drain

Drain

Drain

Drain

Drain

Drain

Drain

Drain

Drain

Drain

Drain

Drain

Drain

Drain

Drain

Drain

Drain

Drain

Drain

Drain

Drain

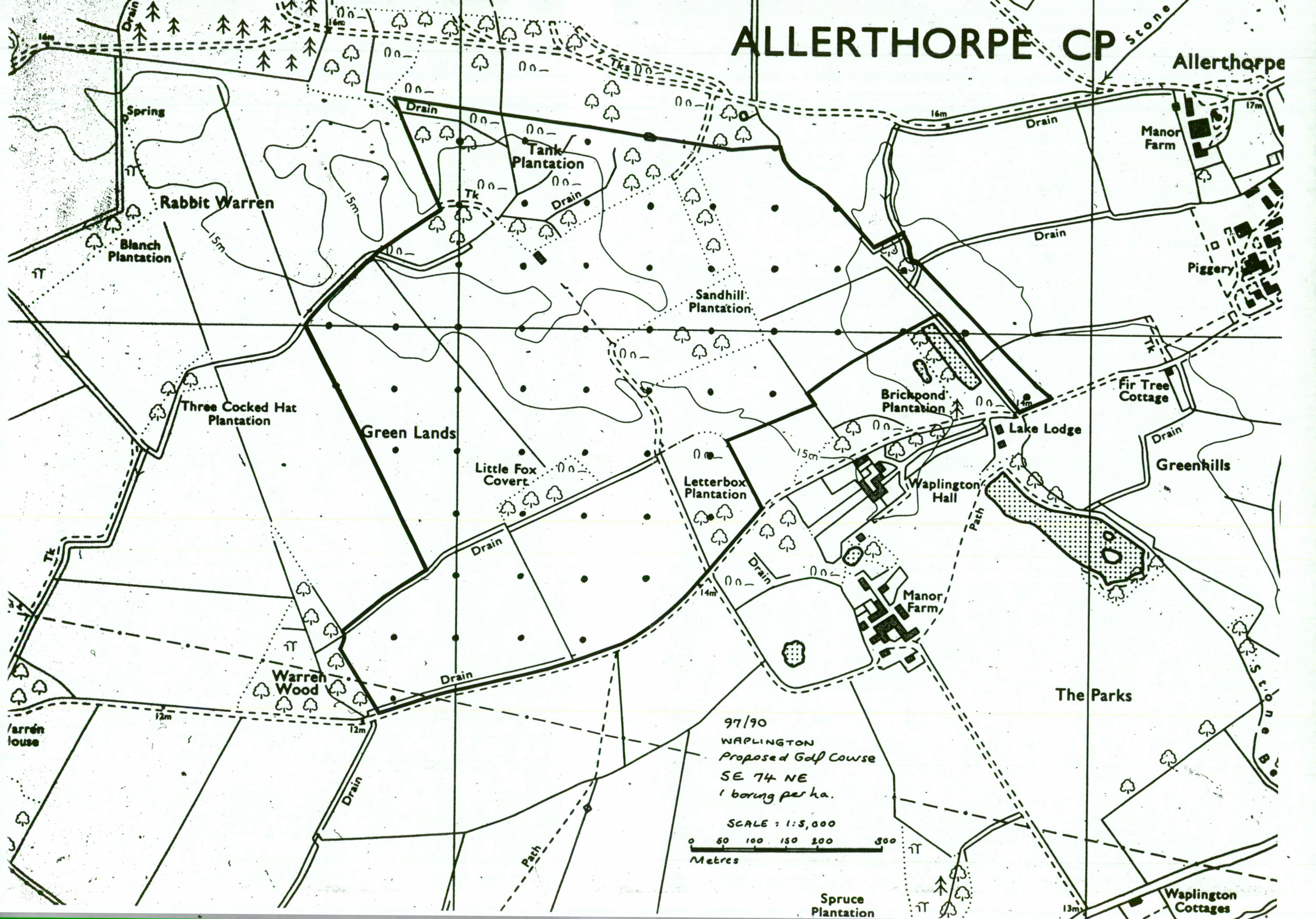
Drain

Drain

Drain

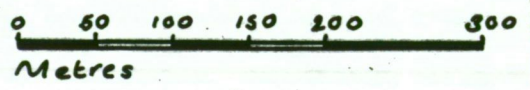
ALLERTHORPE CP

Allerthorpe



97/90
WAPLINGTON
Proposed Golf Course
SE 74 NE
1 boring per ha.

SCALE : 1:5,000



Spruce
Plantation

Waplington
Cottages