

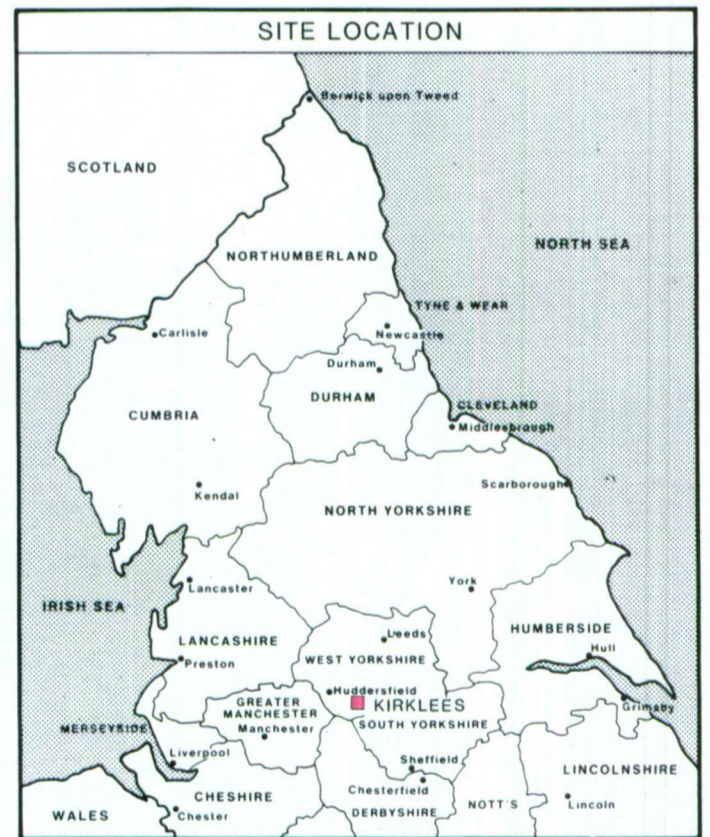
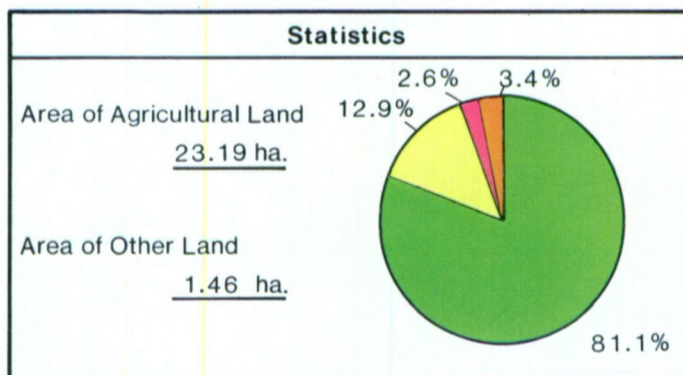


KIRKLEES U.D.P

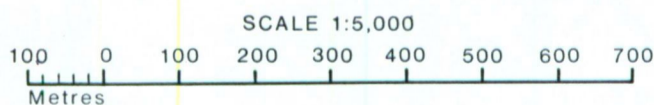
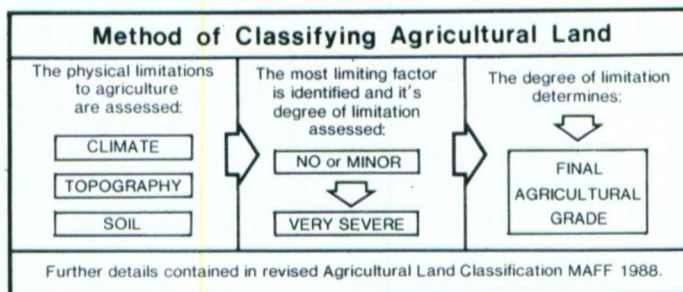
Site B14.2

Agricultural Land Classification

Agricultural Land		
Agricultural Grades	Agricultural Land Quality	Area within the site (ha.)
GRADE 1	Excellent	Nil
GRADE 2	Very Good	Nil
GRADE 3	Good	Nil
Sub Grade 3a	Moderate	20.0
Sub Grade 3b		
GRADE 4	Poor	3.19
GRADE 5	Very Poor	Nil



Land in Other Categories		
		Area within the site (ha.)
Urban <i>Including housing, industry, commerce, derelict land, sports facilities, transport</i>	0.63	
Non-agricultural <i>Including golf courses, parks, sports fields, allotments, airfields</i>	0.83	
Woodland <i>Farm Woodland</i>	Nil	
Commercial Woodland	Nil	
Agricultural buildings <i>Including glasshouses</i>	Nil	
Open water	Nil	
Land not surveyed	Nil	



MAFF Ministry of Agriculture,
Fisheries and Food.

Information compiled by Resource Planning Team
ADAS Statutory Group Leeds.
Map produced by Resource Planning Cartographic Unit.
Project Number 139/92
Ordnance Survey maps reproduced with the permission
of the Controller H.M.S.O.
© Crown Copyright Reserved 1993

SOURCE MAPS
1:10,000
SE 12 NE

