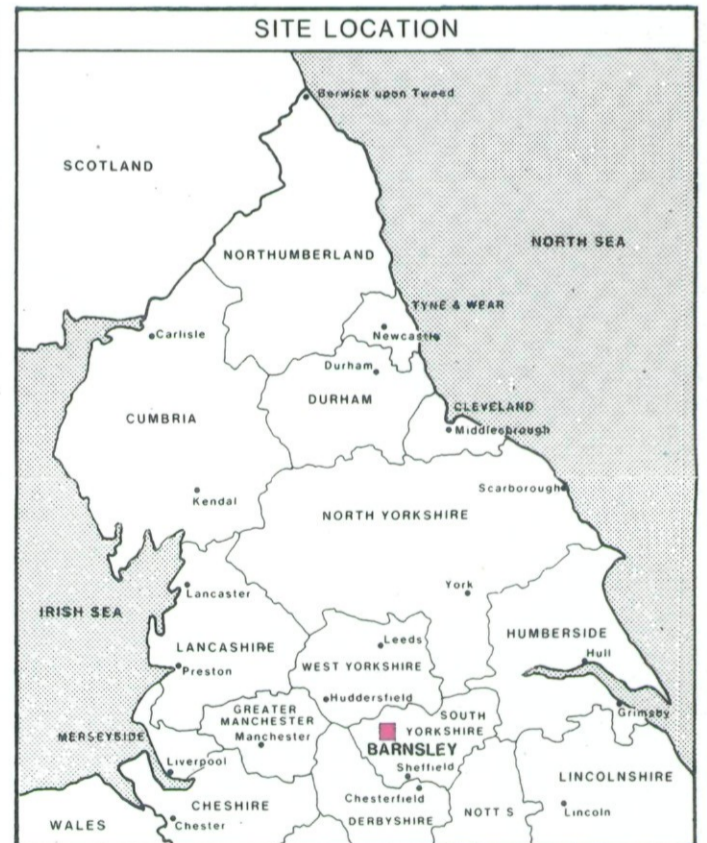
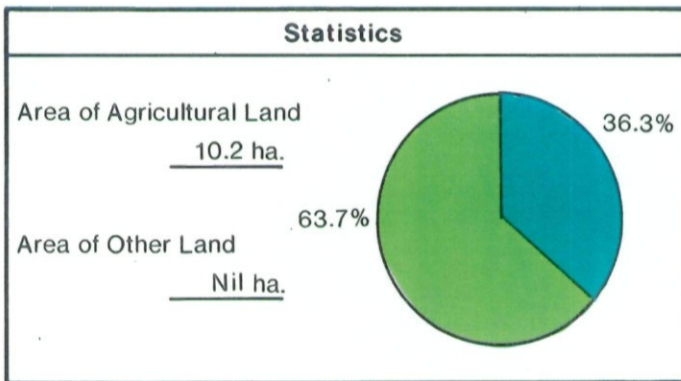


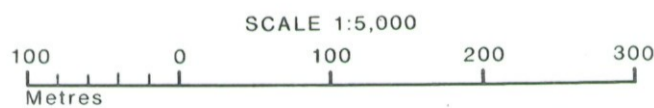
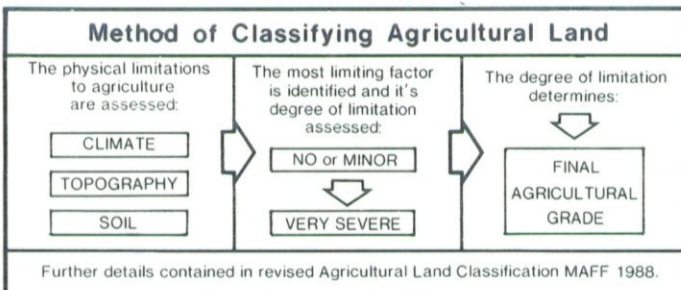
BARNSELY U.D.P. Site NE 1/10

Agricultural Land Classification

Agricultural Land		
Agricultural Grades	Agricultural Land Quality	Area within the site (ha.)
GRADE 1	Excellent	Nil
GRADE 2	Very Good	Nil
GRADE 3	Good	3.7
Sub Grade 3a		
Sub Grade 3b	Moderate	6.5
GRADE 4	Poor	Nil
GRADE 5	Very Poor	Nil



Land in Other Categories		Area within the site (ha.)
Urban <i>Including housing, industry, commerce, derelict land, sports facilities, transport</i>		Nil
Non-agricultural <i>Including golf courses, parks, sports fields, allotments, airfields</i>		Nil
Woodland <i>Farm Woodland</i>		Nil
Commercial Woodland		Nil
Agricultural buildings <i>Including glasshouses</i>		Nil
Open water		Nil
Land not surveyed		Nil



MAFF Ministry of Agriculture,
Fisheries and Food.

Information compiled by Resource Planning Team
ADAS Statutory Group Leeds.

Map produced by Resource Planning Cartographic Unit.

Project Number 139/93

Ordnance Survey maps reproduced with the permission of the Controller H.M.S.O.
©Crown Copyright Reserved

SOURCE MAPS

1:10,000
SE 31 SE



Shafton

SHAFTON CP

Shafto

BARNESLEY W. Path
 Site NE 1/10
 SE 3/15E
 125,000
 100m. grid

Playing Field

Three Nooks

Quarry (disused)

Recreation Ground

Playground

School

Allot Gdi

Manor Farm

Jantied Railway

