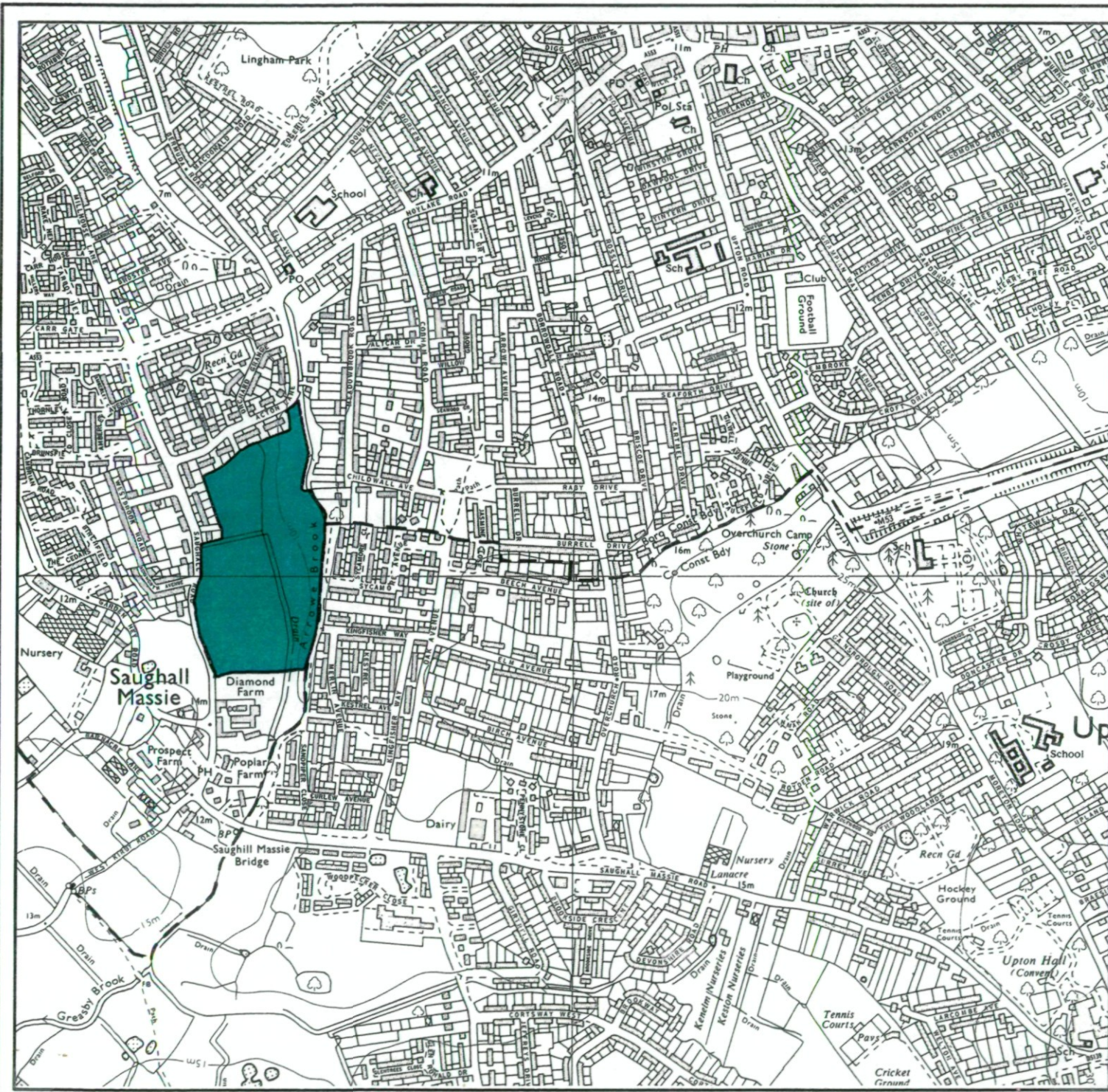


# Agricultural Land Classification

## WIRRAL UDP.

### Diamond Farm, Saughall Massie




### Agricultural Land

Grade	Quality	Area (ha)
1	Excellent	nil
2	Very Good	nil
3a	Good	8.1
3b	Moderate	nil
4	Poor	nil
5	Very Poor	nil

### Other Land Categories

Urban	nil	
Non-Agricultural	nil	
Woodland	nil	
Agricultural Buildings	nil	
Open Water	nil	
Not Surveyed	nil	
Total agricultural land area		8.1
Total survey area		8.1

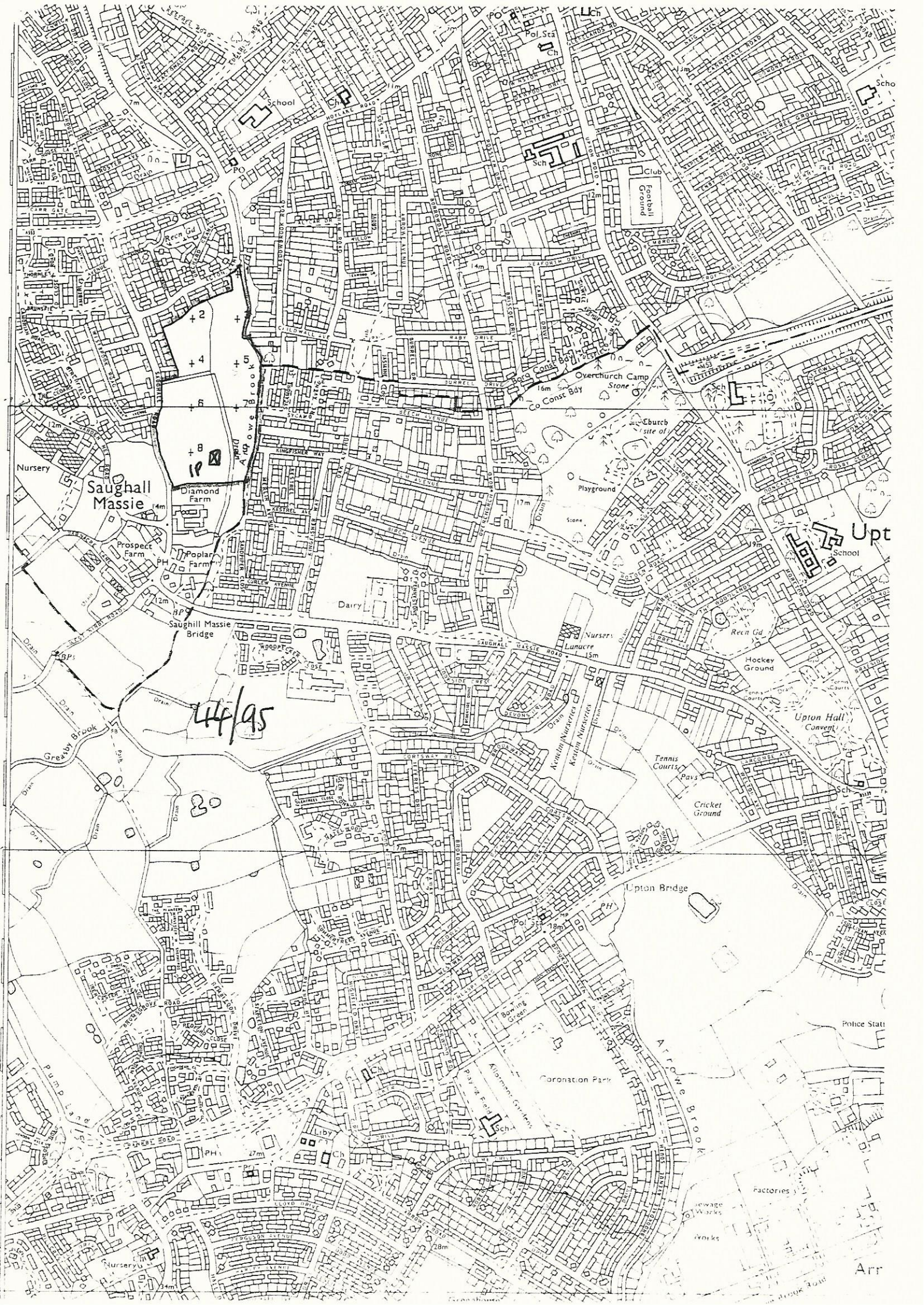
\* Grade/category not present within survey area



Further details contained in MAFF (1988) Agricultural Land Classification of England and Wales - Revised guidelines and criteria for grading the quality of agricultural land. MAFF (Publications), London SE99 7TP.

The information is accurate at the base map scale but any enlargement would be misleading.

Reproduction in whole or in part by any means is prohibited without the prior permission of MAFF.



Saughall Massie  
Diamond Farm  
Prospect Farm  
Poplar Farm  
Saughall Massie Bridge

44/95

Overchurch Camp  
Co Const Bdy

Upt School

Upton Hall Convent

Upton Bridge

Coronation Park

Police Stati

Arr