

Agricultural Land Classification

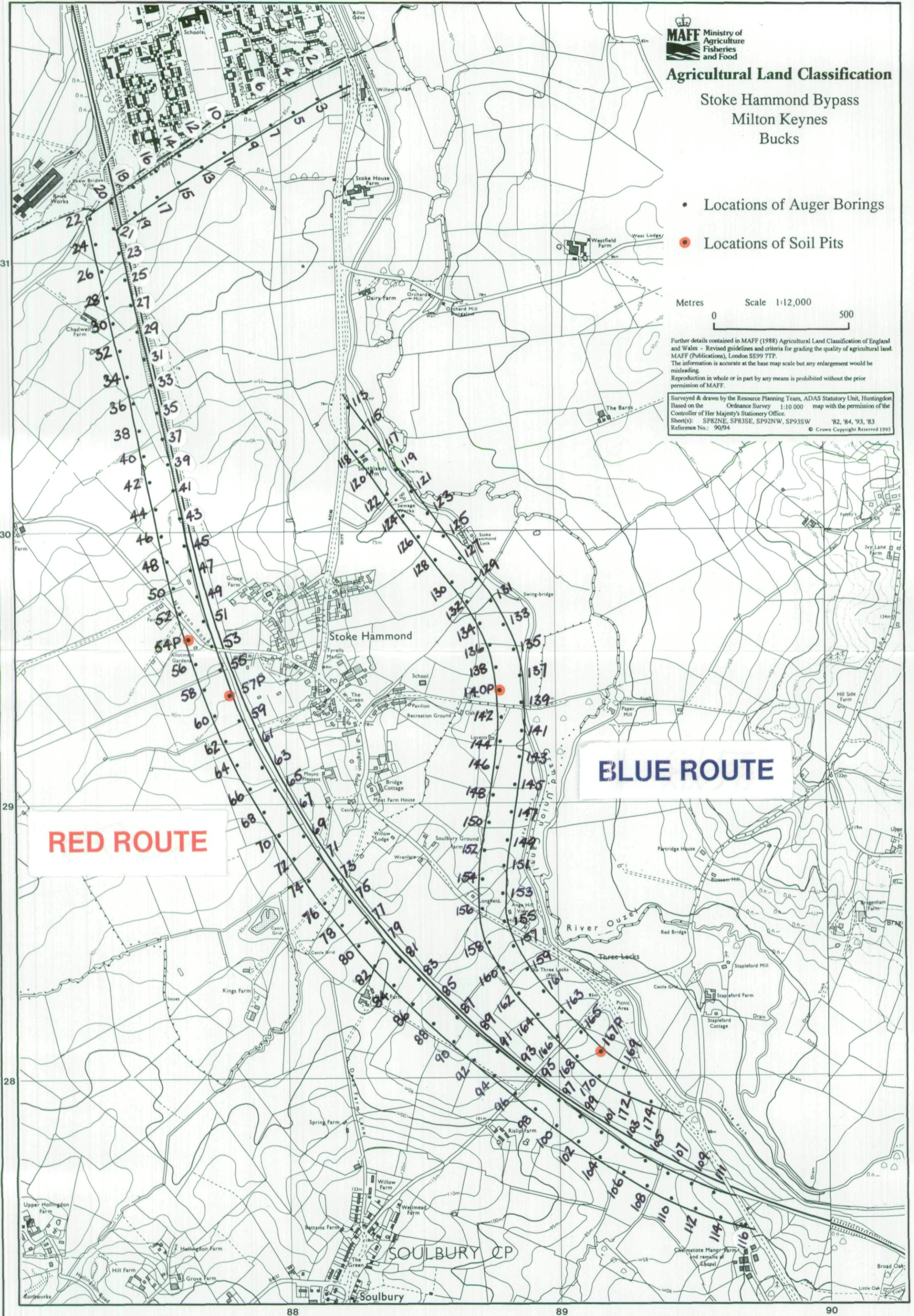
Stoke Hammond Bypass
Milton Keynes
Bucks

- Locations of Auger Borings
- Locations of Soil Pits

Metres Scale 1:12,000
0 500

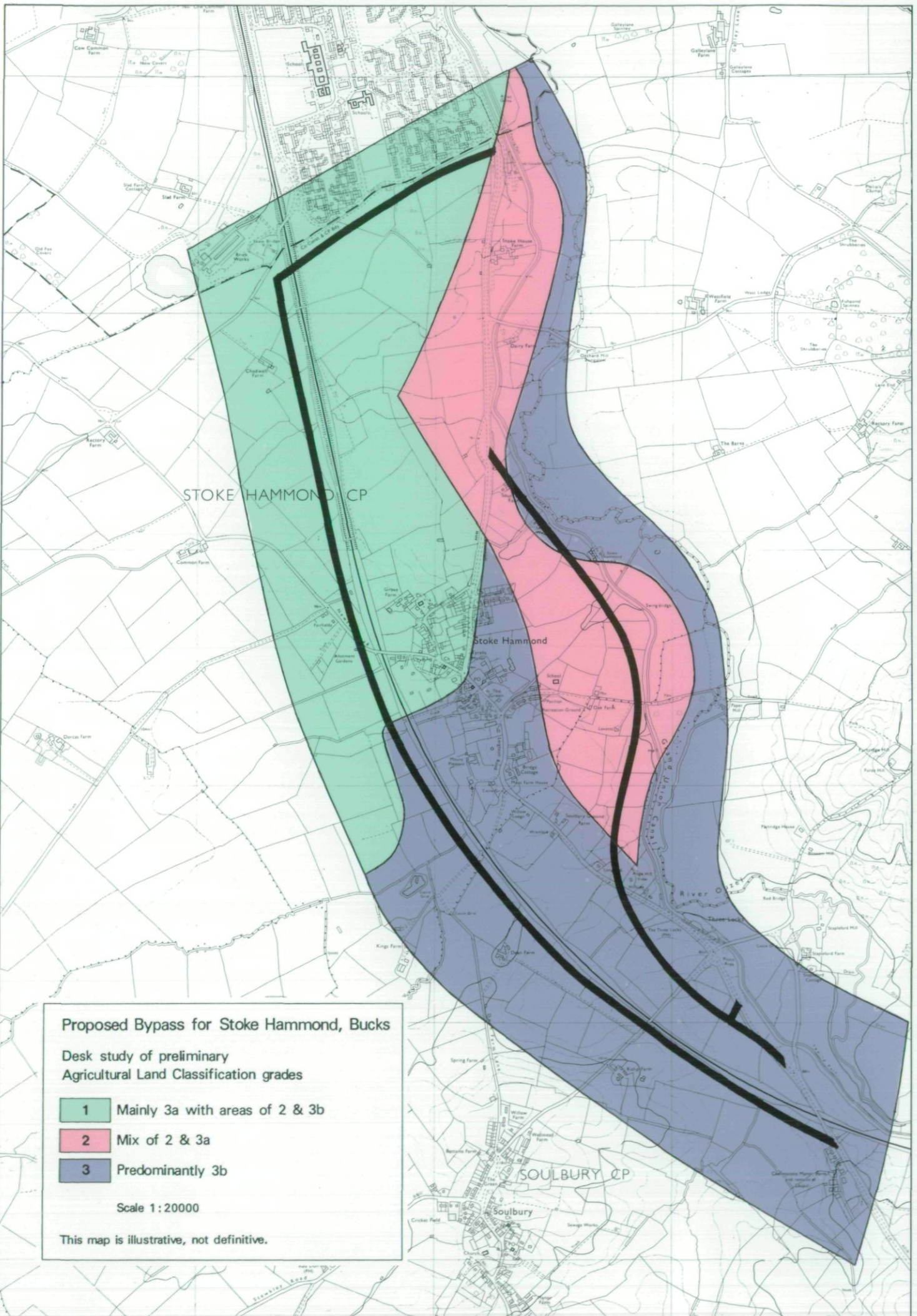
Further details contained in MAFF (1988) Agricultural Land Classification of England and Wales - Revised guidelines and criteria for grading the quality of agricultural land. MAFF (Publications), London SE99 7TP. The information is accurate at the base map scale but any enlargement would be misleading. Reproduction in whole or in part by any means is prohibited without the prior permission of MAFF.

Surveyed & drawn by the Resource Planning Team, ADAS Statutory Unit, Huntingdon
Based on the Ordnance Survey 1:10 000 map with the permission of the Controller of Her Majesty's Stationery Office.
Sheet(s): SP82NE, SP83SE, SP92NW, SP93SW '82, '84, '93, '83
Reference No.: 90/94
© Crown Copyright Reserved 1995



RED ROUTE

BLUE ROUTE



Agricultural Land Classification

Stoke Hammond Bypass
Milton Keynes
Bucks

Agricultural Land

Grade	Quality	Area (ha)
1	Excellent	-
2	Very Good	-
3a	Good	41
3b	Moderate	37
4	Poor	2
5	Very Poor	-

Other Land Categories

Category	Area (ha)
Urban	4
Non-Agricultural	2
Woodland	-
Agricultural Buildings	-
Open Water	-
Not Surveyed	-

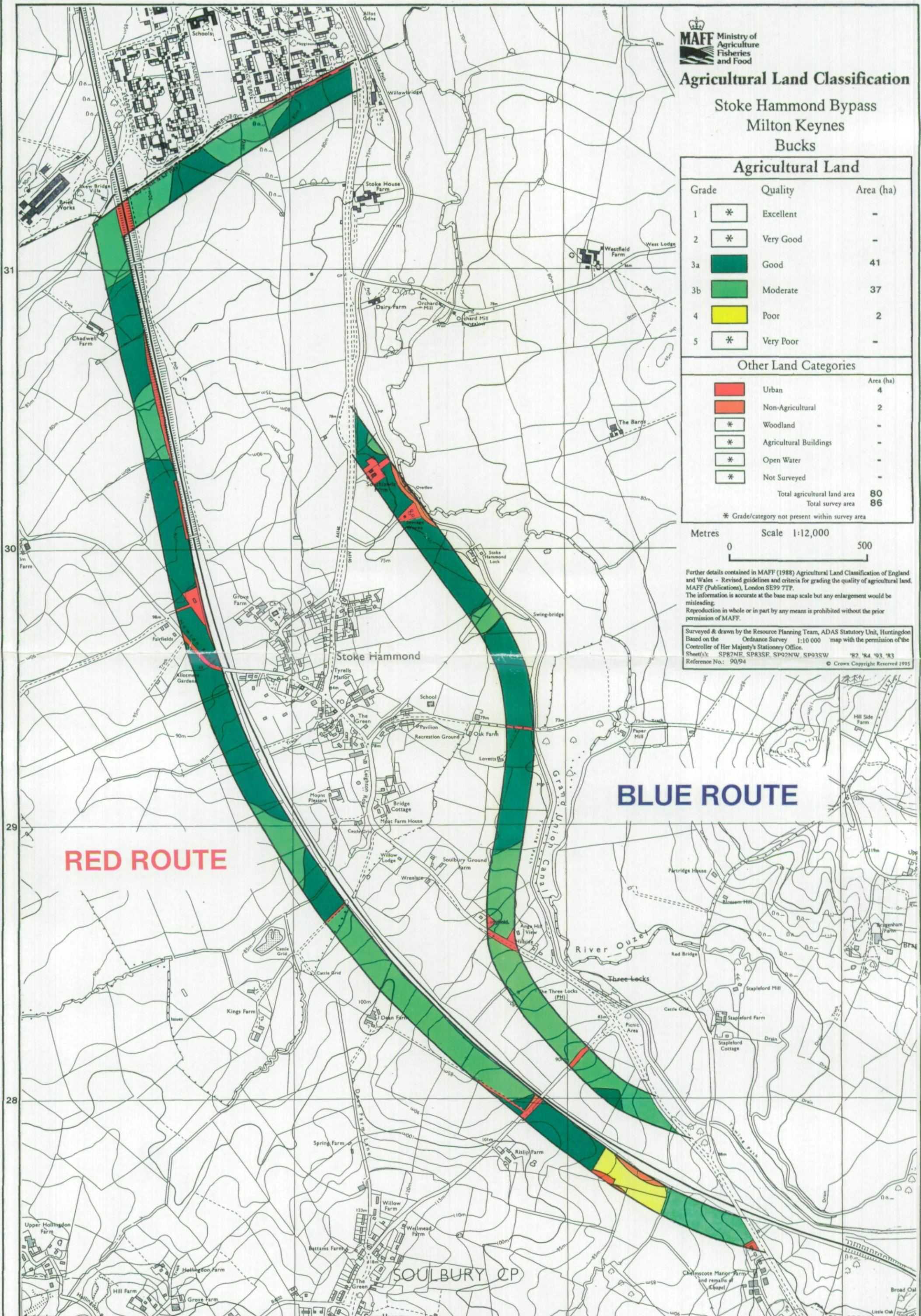
Total agricultural land area **80**
Total survey area **86**

* Grade/category not present within survey area

Metres Scale 1:12,000
0 500

Further details contained in MAFF (1988) Agricultural Land Classification of England and Wales - Revised guidelines and criteria for grading the quality of agricultural land. MAFF (Publications), London SE99 7TP. The information is accurate at the base map scale but any enlargement would be misleading. Reproduction in whole or in part by any means is prohibited without the prior permission of MAFF.

Surveyed & drawn by the Resource Planning Team, ADAS Statutory Unit, Hurtingdon Based on the Ordnance Survey 1:10 000 map with the permission of the Controller of Her Majesty's Stationery Office. Sheet(s): SP87NE, SP83SE, SP02NW, SP93SW '82 '84 '93 '83 Reference No.: 90/94 © Crown Copyright Reserved 1995



RED ROUTE

BLUE ROUTE

SOULBURY CP